BLM LIBRARY
88056909

d States Department of the Interior
Bureau of Land Management

DRAFT

Dillon Field Office

March 2004

DILLON RESOURCE MANAGEMENT PLAN AND ENVIRONMENTAL IMPACT STATEMENT

Volume III - Maps

HD
243
.M9
U66
2004
v.3
c.2

The Bureau of Land Management is responsible for the stewardship of our public lands. It is committed to manage, protect, and improve these lands in a manner to serve the needs of the American people for all times. Management is based on the principles of multiple use and sustained yield of our nation's resources within a framework of environmental responsibility and scientific technology. These resources include recreation; rangelands; timber; minerals; watershed; fish and wildlife; wilderness; air; and scenic, scientific, and cultural values.

BLM/MT/PL-04/003+1610

#55222861
ID: 88056909
HD
243
.M9
U66
2004
v.3
c.2

DRAFT

DILLON RESOURCE MANAGEMENT PLAN
AND
ENVIRONMENTAL IMPACT STATEMENT

Dillon Field Office
Dillon, Montana

MARCH 2004

BLM LIBRARY
BLDG 50, DENVER
DENVER FEDERAL CENTER
P.O. BOX 25047
DENVER, COLORADO 80225

LIST OF MAPS

Map 1: Land Status in the Planning Area ..... map envelope
Map 2: General Sagebrush Cover ..... map envelope
Map 3: Wildlife Dispersal/Migration Corridors (Alternative B and C)
Map 4: Raptor Management Areas (Alternative B and C)
Map 5: Wildlife Conflict Reduction Areas (Alternative D)
Map 6: BLM Special Status Plant Locations
Map 7: Grazing Allotments with Special Status Plant Restrictions (Alternative C)
Map 8: Vegetation Habitat Types ..... map envelope
Map 9: Vegetation Treatment Areas (Alternative A)
Map 10: Vegetation Treatment Areas (Alternative B)
Map 11: Vegetation Treatment Areas (Alternative C)
Map 12: Vegetation Treatment Areas (Alternative D)
Map 13: Areas Restricted from Aerial Application of Herbicides/Pesticides (Alternative C)
Map 14: Riparian Condition and Grazing Allotments ..... map envelope
Map 15: Visual Resource Management Classes (Alternative A)
Map 16: Visual Resource Management Classes (Alternative B)
Map 17: Visual Resource Management Classes (Alternative C)
Map 18: Visual Resource Management Classes (Alternative D)
Map 19: Existing Withdrawals and Communication Sites
Map 20: Avoidance and Exclusion Areas and Designated Corridors and Use Areas (Alternative B)
Map 21: Avoidance and Exclusion Areas and Designated Corridors and Use Areas (Alternative C)
Map 22: Avoidance and Exclusion Areas and Designated Corridors and Use Areas (Alternative D)
Map 23: Land Adjustment Categories (Alternative A)
Map 24: Land Adjustment Categories (Alternatives B, C, & D)
Map 25: Lands Available for Grazing (Alternatives A, B, and D)
Map 26: Lands Available for Grazing (Alternative C)
Map 27: Oil and Gas Leasing Restrictions (Alternative A)
Map 28: Oil and Gas Leasing Restrictions (Alternative B)
Map 29: Oil and Gas Leasing Restrictions (Alternative C)
Map 30: Oil and Gas Leasing Restrictions (Alternative D)
Map 31: Geophysical Exploration Restrictions (Alternative A)
Map 32: Lands Proposed for Withdrawal from Locatable Mineral Entry (Alternative A)
Map 33: Lands Proposed for Withdrawal from Locatable Mineral Entry (Alternative B)
Map 34: Lands Proposed for Withdrawal from Locatable Mineral Entry (Alternative C)
Map 35: Lands Proposed for Withdrawal from Locatable Mineral Entry (Alternative D)
Map 36: Lands Available for Mineral Materials (Alternative A and D)
Map 37: Lands Available for Mineral Materials (Alternative B)
Map 38: Lands Available for Mineral Materials (Alternative C)
Map 39: Developed Recreation Sites and Outfitter Permit Areas (OPAs)
Map 40: Current Special Recreation Management Areas (Alternative A)
Map 41: Proposed Special Recreation Management Areas (Alternative B)
Map 42: Proposed Special Recreation Management Areas (Alternative C)
Map 43: Proposed Special Recreation Management Areas (Alternative D)
Map 44: Motorized Route Designations – East (Alternative A) ..... map envelope
Map 45: Motorized Route Designations - West (Alternative A) ..... map envelope
Map 46: Snowmobile Restrictions
Map 47: Motorized Route Designations – East (Alternative B) ..... map envelope
Map 48: Motorized Route Designations – West (Alternative B) ..... map envelope
Map 49: Motorized Route Designations – East (Alternative C) ..... map envelope
Map 50: Motorized Route Designations – West (Alternative C) ..... map envelope
Map 51: Motorized Route Designations – East (Alternative D) ..... map envelope
Map 52: Motorized Route Designations – West (Alternative D) ..... map envelope
Map 53: Fire Management Zones
Map 54: Fire Management Categories (Alternative B)

Map 55: Fire Management Categories (Alternative C)
Map 56: Fire Management Categories (Alternative D)
Map 57: Potential ACECs
Map 58: Beaverhead Rock Potential ACEC
Map 59: Big Sheep Creek Basin Potential ACEC
Map 60: Block Mountain Potential ACEC
Map 61: Blue Lake Potential ACEC
Map 62: Centennial Mountains Potential ACEC
Map 63: Centennial Sandhills Potential ACEC
Map 64: Centennial Wetlands Potential ACEC
Map 65: Everson Creek Potential ACEC
Map 66: Ferruginous Hawk Potential ACEC
Map 67: Lewis and Clark Trail Potential ACEC
Map 68: Muddy Creek/Big Sheep Creek Potential ACEC
Map 69: Virginia City Potential ACEC
Map 70: Westslope Cutthroat Trout Habitat Potential ACEC
Map 71: Proposed ACEC Designations (Alternative B)
Map 72: Proposed ACEC Designations (Alternative C)
Map 73: Proposed ACEC Designations (Alternative D)
Map 74: Special Management Designations in the Dillon Field Office
Map 75: Eligible Wild and Scenic River Segments
Map 76: Westslope Cutthroat Trout Streams
Map 77: Blue Ribbon Sport Fisheries in the Dillon Field Office
Map 78: Big Game Winter Habitat
Map 79: Bighorn Sheep Core and Yearlong Habitat Areas
Map 80: Sage Grouse Breeding and Winter Habitat
Map 81: Potential Lynx Habitat
Map 82: BLM Watershed Assessment Priorities
Map 83: Oil and Gas Development Potential and Forecast Areas

US DEPARTMENT OF THE INTERIOR
Bureau of Land Management

Dillon Field Office
Draft RMP/EIS

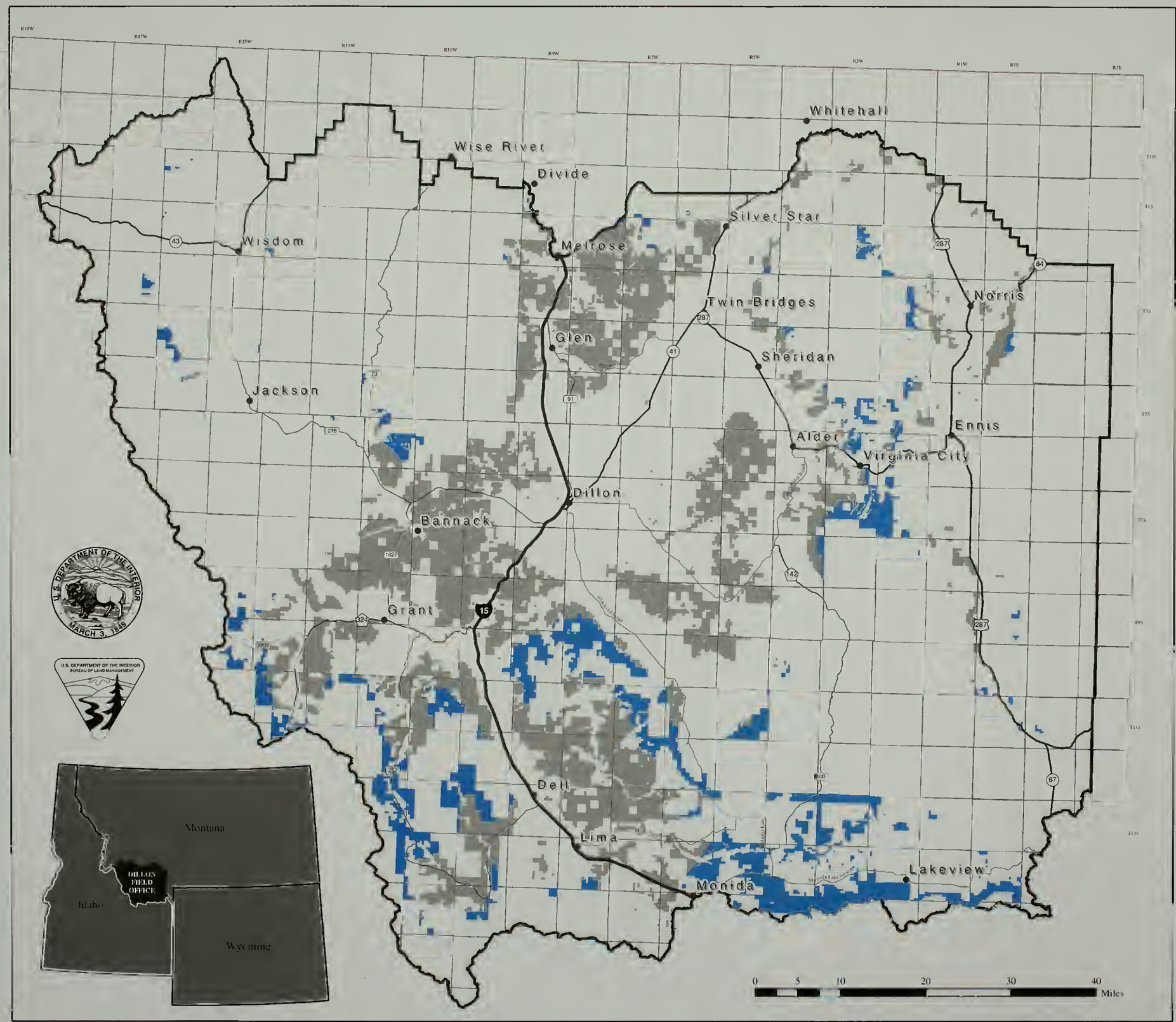

Legend

- Public Land Subject to Restrictions
- Dillon Field Office
- Public Land Survey
- BLM Ownership

Map shows public land subject to restrictions to reduce conflicts between wildlife and other users in dispersal/ migration corridors for special status species and general wildlife movement under Alternatives B and C. Areas include lands modeled by American Wildlands "Corridors of Life" as core and subcore areas, as well as areas ranked 1-89 as corridors.

Wildlife Dispersal/ Migration Corridors Alternatives B and C

Albers Equal Area, NAD27

This map is intended for display purposes. No warranty is made by the Bureau of Land Management as to the accuracy, reliability, or completeness of these data for individual or aggregate use with other data, or for purposes not intended by BLM. This map may not meet National Map Accuracy Standards. This product was developed through digital means and information may be updated without notification.

March 2004

Map 3

US DEPARTMENT OF THE INTERIOR
Bureau of Land Management

Dillon Field Office
Draft RMP/EIS

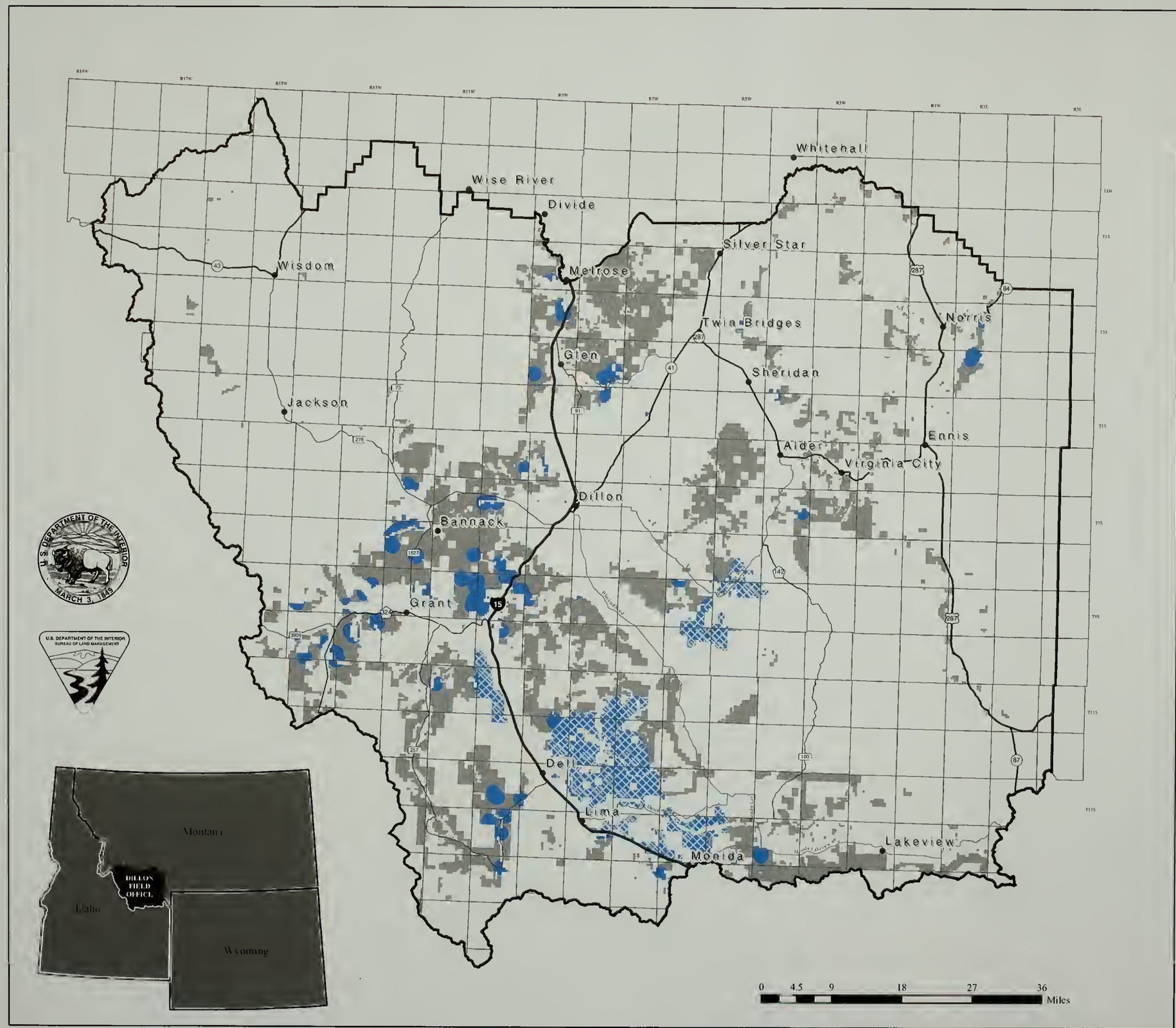

Legend

- Raptor Management Area - Alt. B
- Raptor Management Area - Alt. C
- Public Land Survey
- BLM Ownership
- Dillon Field Office

Map shows where raptor habitat considerations would be focused. Alternative B shows Lima Breaks and Sweetwater Hills key raptor areas and areas within 1/2 mile of known ferruginous hawk nests. Alternative C expands focus to include areas within one mile of any known raptor nest, though management would not apply to red tailed hawks.

Raptor Management Areas Alternatives B and C

Albers Equal Area, NAD27

This map is intended for display purposes. No warranty is made by the Bureau of Land Management as to the accuracy, reliability, or completeness of these data for individual or aggregate use with other data, or for purposes not intended by BLM. This map may not meet National Map Accuracy Standards. This product was developed through digital means and information may be updated without notification.

March 2004

Map 4

US DEPARTMENT OF THE INTERIOR
Bureau of Land Management

Dillon Field Office Draft RMP/EIS

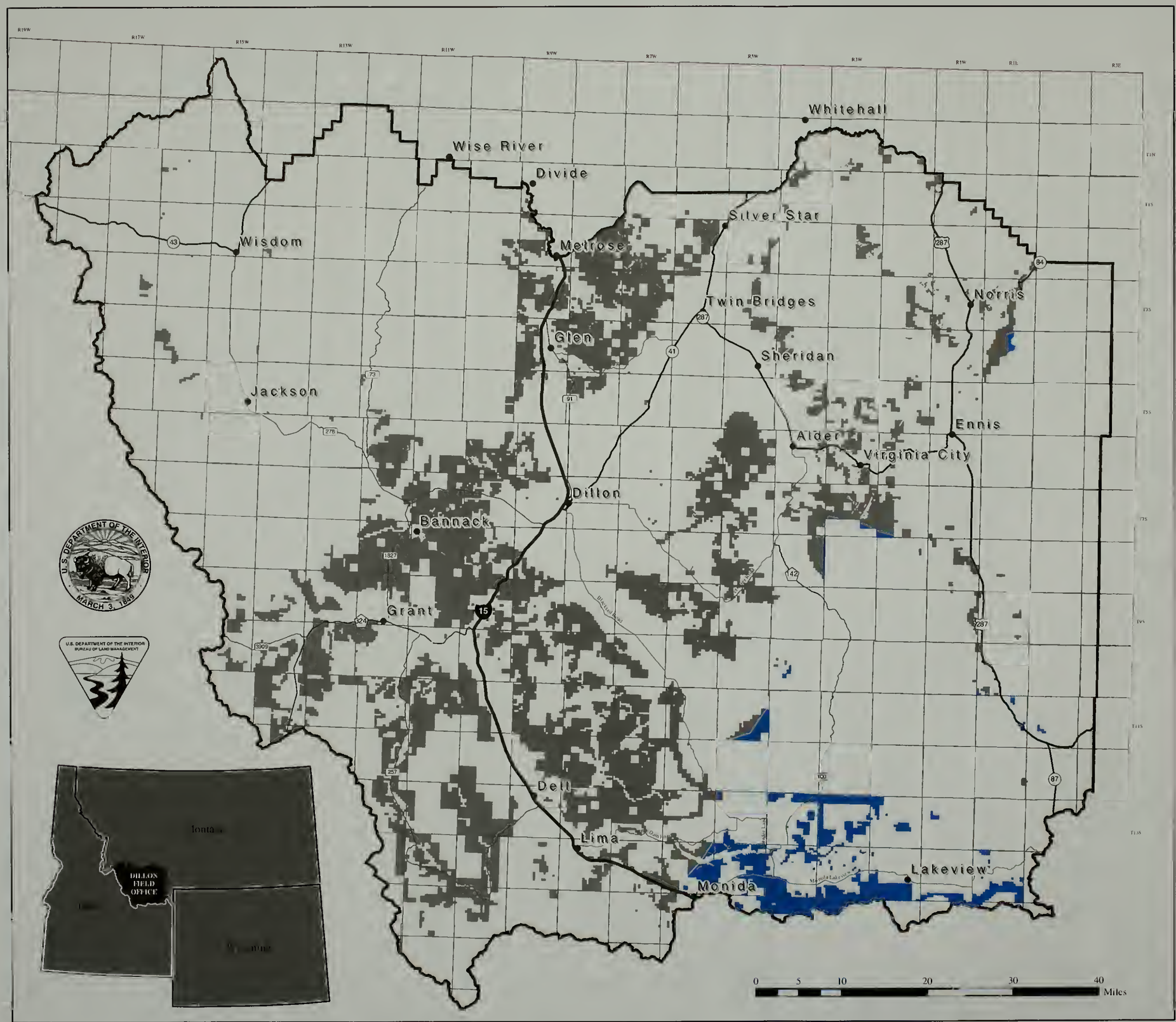

Legend

- Public Land Subject to Restrictions
- Dillon Field Office
- Public Land Survey
- BLM Ownership

Map shows public land subject to restrictions to reduce conflicts with grizzly bear in the use area outside the Yellowstone Recovery Zone under Alternative D.

Wildlife Conflict Reduction Areas Alternative D

Albers Equal Area, NAD27

This map is intended for display purposes. No warranty is made by the Bureau of Land Management as to the accuracy, reliability, or completeness of these data for individual or aggregate use with other data, or for purposes not intended by BLM. This map may not meet National Map Accuracy Standards. This product was developed through digital means and information may be updated without notification.

March 2004

Map 5

US DEPARTMENT OF THE INTERIOR
Bureau of Land Management

Dillon Field Office Draft RMP/EIS

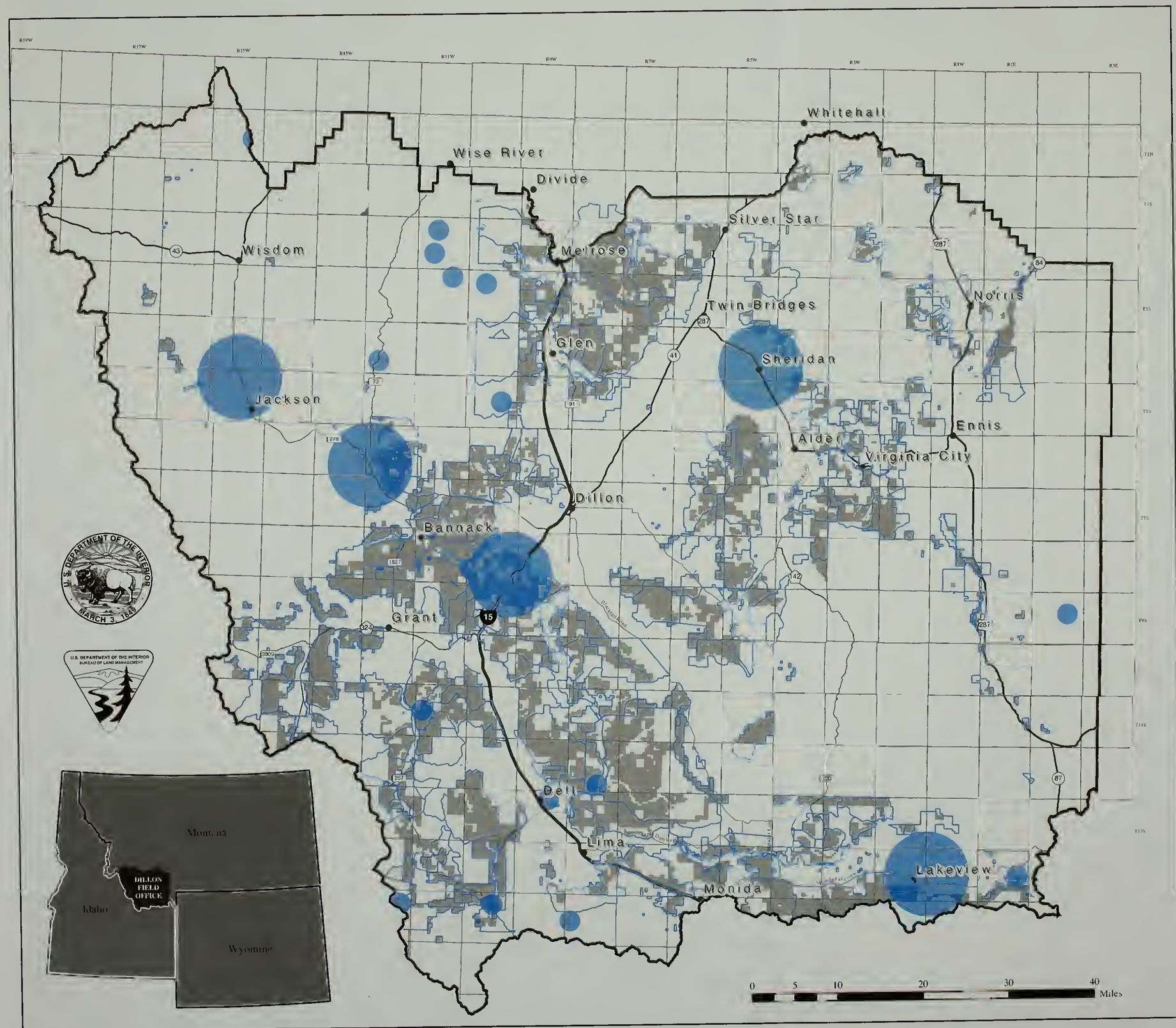

Legend

BLM Special Status Plant Species

- On BLM Land
- Off BLM Land
- Grazing Allotments
- Dillon Field Office
- Public Land Survey
- BLM Ownership

Map shows location of BLM special status plants ranked as sensitive by BLM. Plant information taken from Montana Natural Heritage Program data based on field inventory completed through 2002.

BLM Special Status Plant Locations

Albers Equal Area, NAD27

This map is intended for display purposes. No warranty is made by the Bureau of Land Management as to the accuracy, reliability, or completeness of these data for individual or aggregate use with other data, or for purposes not intended by BLM. This map may not meet National Map Accuracy Standards. This product was developed through digital means and information may be updated without notification.

March 2004

Map 6

US DEPARTMENT OF THE INTERIOR
Bureau of Land Management

Dillon Field Office
Draft RMP/EIS

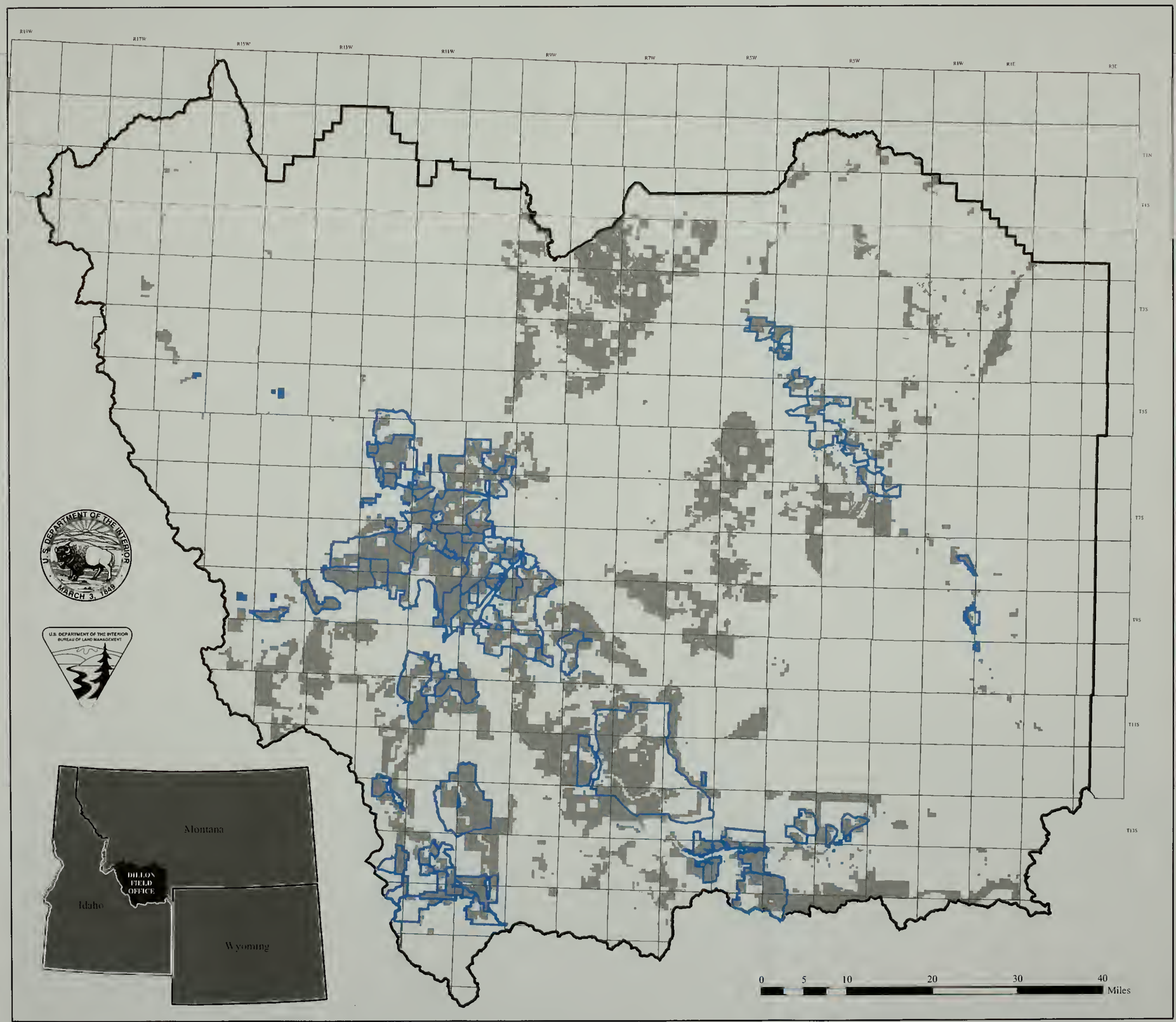

Legend

- Allotments
- Public Land Survey
- BLM Ownership
- Dillon Field Office

Map shows allotments that would require deferred grazing or yearlong rest two out of three years to protect BLM special status plants susceptible to herbivory.

Grazing Allotments with Special Status Plant Restrictions Alternative C

Albers Equal Area, NAD27

This map is intended for display purposes. No warranty is made by the Bureau of Land Management as to the accuracy, reliability, or completeness of these data for individual or aggregate use with other data, or for purposes not intended by BLM. This map may not meet National Map Accuracy Standards. This product was developed through digital means and information may be updated without notification.

March 2004

Map 7

US DEPARTMENT OF THE INTERIOR
Bureau of Land Management

Dillon Field Office
Draft RMP/EIS

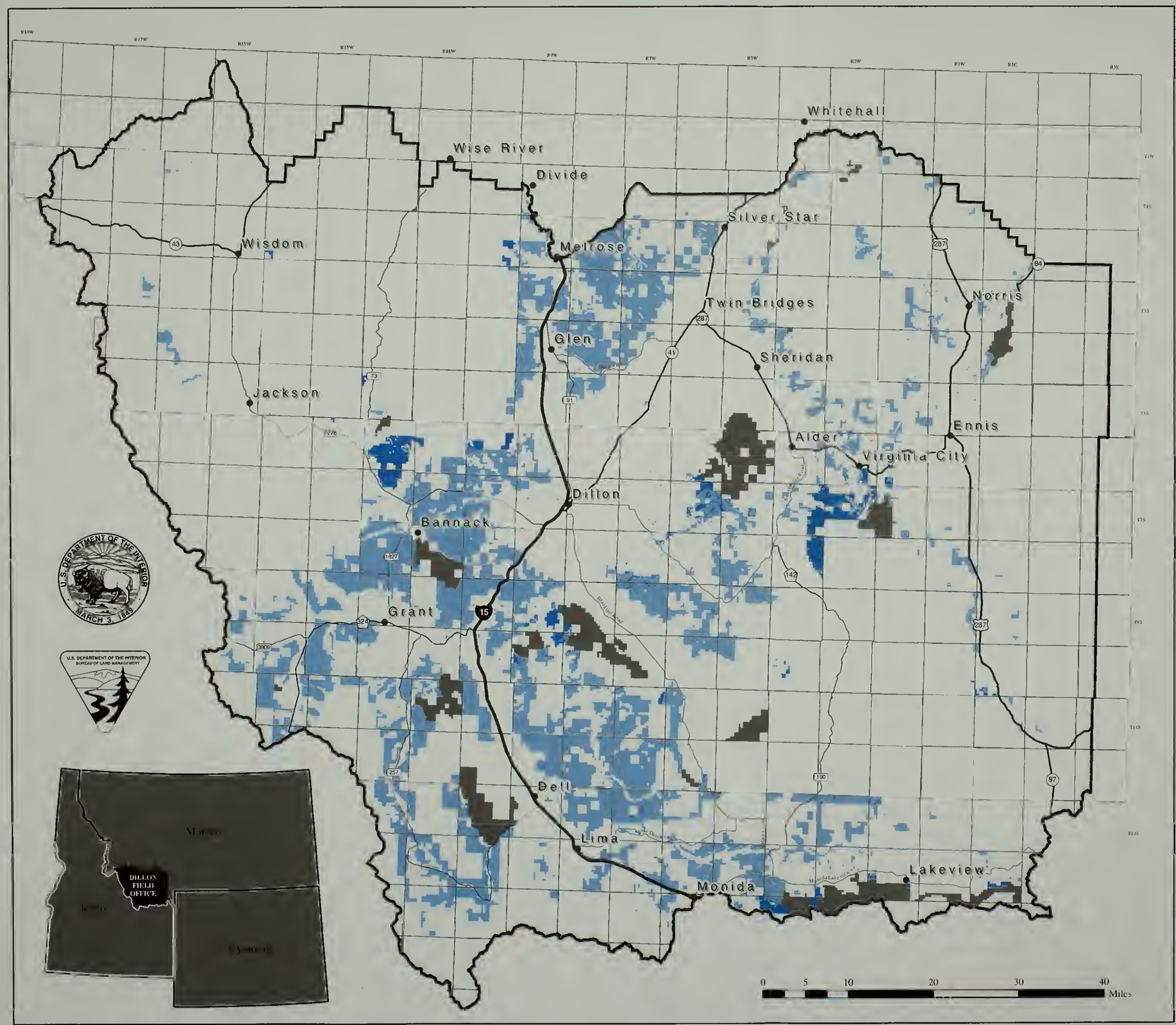

Legend

- Treatment Priority Areas
- Available for Treatment
- Unavailable for Treatment
- Dillon Field Office
- Public Land Survey

Map shows areas available and unavailable for vegetative treatments under Alternative A. Treatment areas identified in Gravelly and Pioneer Landscape Analyses receive priority for treatment under current management. Remaining available public lands could also be treated.

Vegetation Treatment Areas Alternative A

Albers Equal Area, NAD27

This map is intended for display purposes. No warranty is made by the Bureau of Land Management as to the accuracy, reliability, or completeness of these data for individual or aggregate use with other data, or for purposes not intended by BLM. This map may not meet National Map Accuracy Standards. This product was developed through digital means and information may be updated without notification.

March 2004

Map 9

US DEPARTMENT OF THE INTERIOR
Bureau of Land Management

Dillon Field Office
Draft RMP/EIS

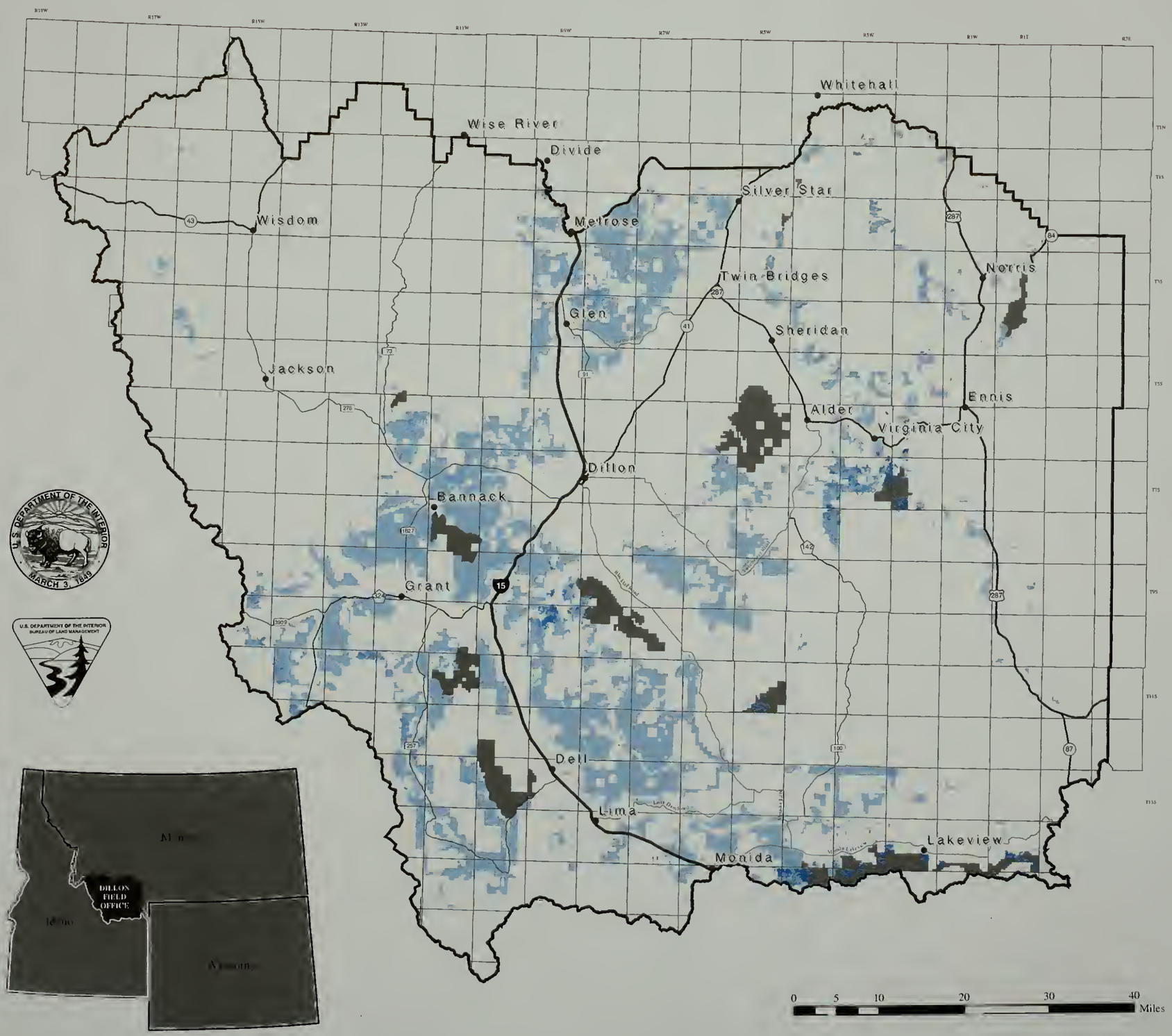

Legend

- Aspen Treatment Areas
- SIMPPLLE Treatment Areas
- Available for Treatment
- Unavailable for Treatment
- Dillon Field Office
- Public Land Survey

Map shows areas available and unavailable for vegetative treatment under Alternative B. Treatments could be used in Wilderness Study Areas generally considered unavailable if wilderness values would be enhanced.

Vegetation Treatment Areas Alternative B

Albers Equal Area, NAD27

This map is intended for display purposes. No warranty is made by the Bureau of Land Management as to the accuracy, reliability, or completeness of these data for individual or aggregate use with other data, or for purposes not intended by BLM. This map may not meet National Map Accuracy Standards. This product was developed through digital means and information may be updated without notification.

March 2004

Map 10

US DEPARTMENT OF THE INTERIOR
Bureau of Land Management

Dillon Field Office
Draft RMP/EIS

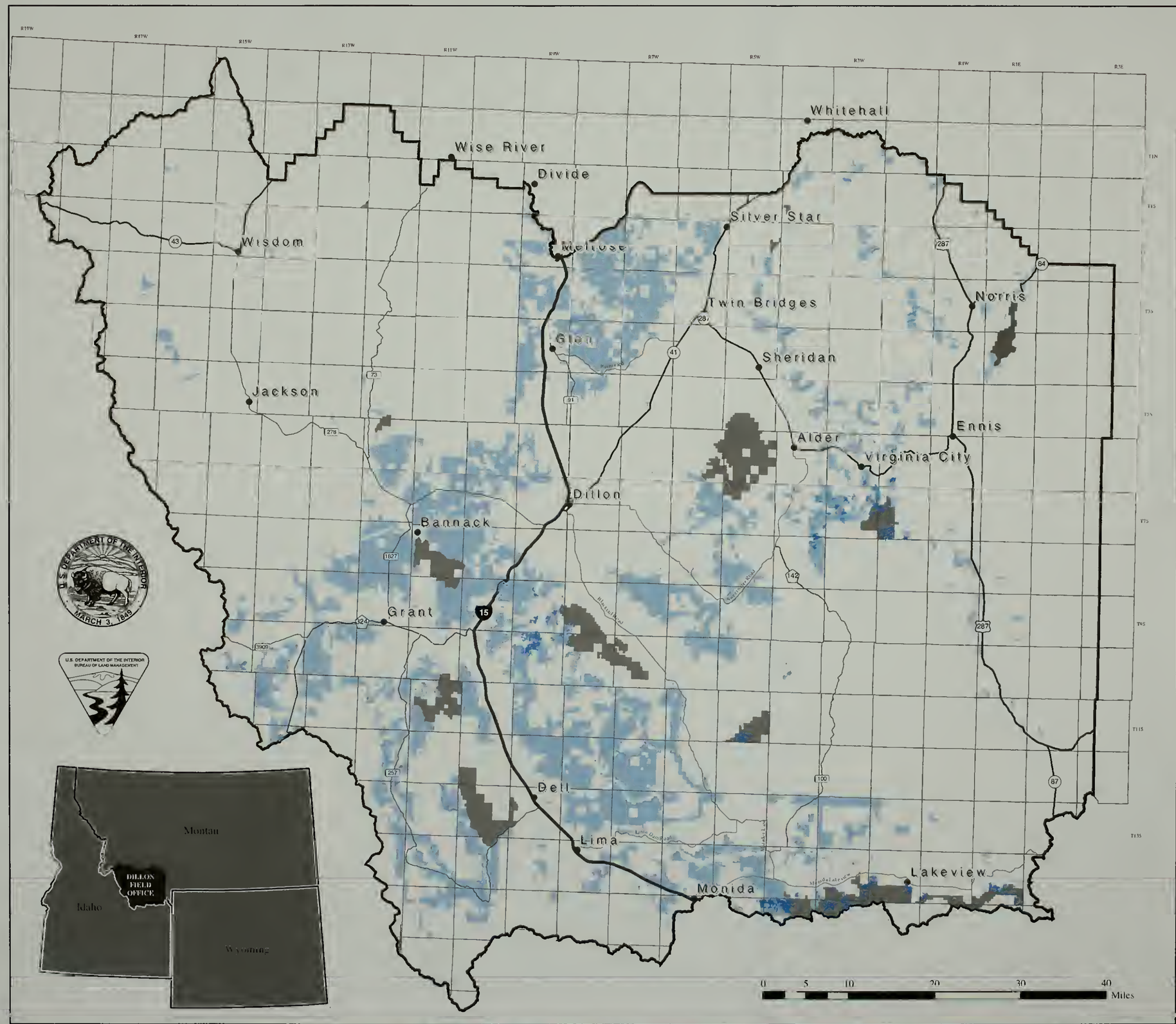

Legend

- Aspen Treatment Areas
- SIMPPLLE Treatment Areas
- Available for Treatment
- Unavailable for Treatment
- Dillon Field Office
- Public Land Survey

Map shows areas available and unavailable for timber and aspen vegetative treatment under Alternative C. Prescribed fire treatments could be used in Wilderness Study Areas generally considered unavailable if wilderness values would be enhanced.

Vegetation Treatment Areas Alternative C

Albers Equal Area, NAD27

This map is intended for display purposes. No warranty is made by the Bureau of Land Management as to the accuracy, reliability, or completeness of these data for individual or aggregate use with other data, or for purposes not intended by BLM. This map may not meet National Map Accuracy Standards. This product was developed through digital means and information may be updated without notification.

March 2004

Map 11

US DEPARTMENT OF THE INTERIOR
Bureau of Land Management

Dillon Field Office
Draft RMP/EIS

Legend

- Aspen Treatment Areas
- SIMPPLLE Treatment Areas
- Available for Treatment
- Unavailable for Treatment
- Dillon Field Office
- Public Land Survey

Map shows areas available and unavailable for vegetative treatment under Alternative D. Treatments could be used in Wilderness Study Areas generally considered unavailable if wilderness values would be enhanced.

Vegetation Treatment Areas Alternative D

Albers Equal Area, NAD27

This map is intended for display purposes. No warranty is made by the Bureau of Land Management as to the accuracy, reliability, or completeness of these data for individual or aggregate use with other data or for purposes not intended by BLM. This map may not meet National Map Accuracy Standards. This product was developed through digital means and information may be updated without notification.

March 2004

Map 12

US DEPARTMENT OF THE INTERIOR
Bureau of Land Management

Dillon Field Office
Draft RMP/EIS

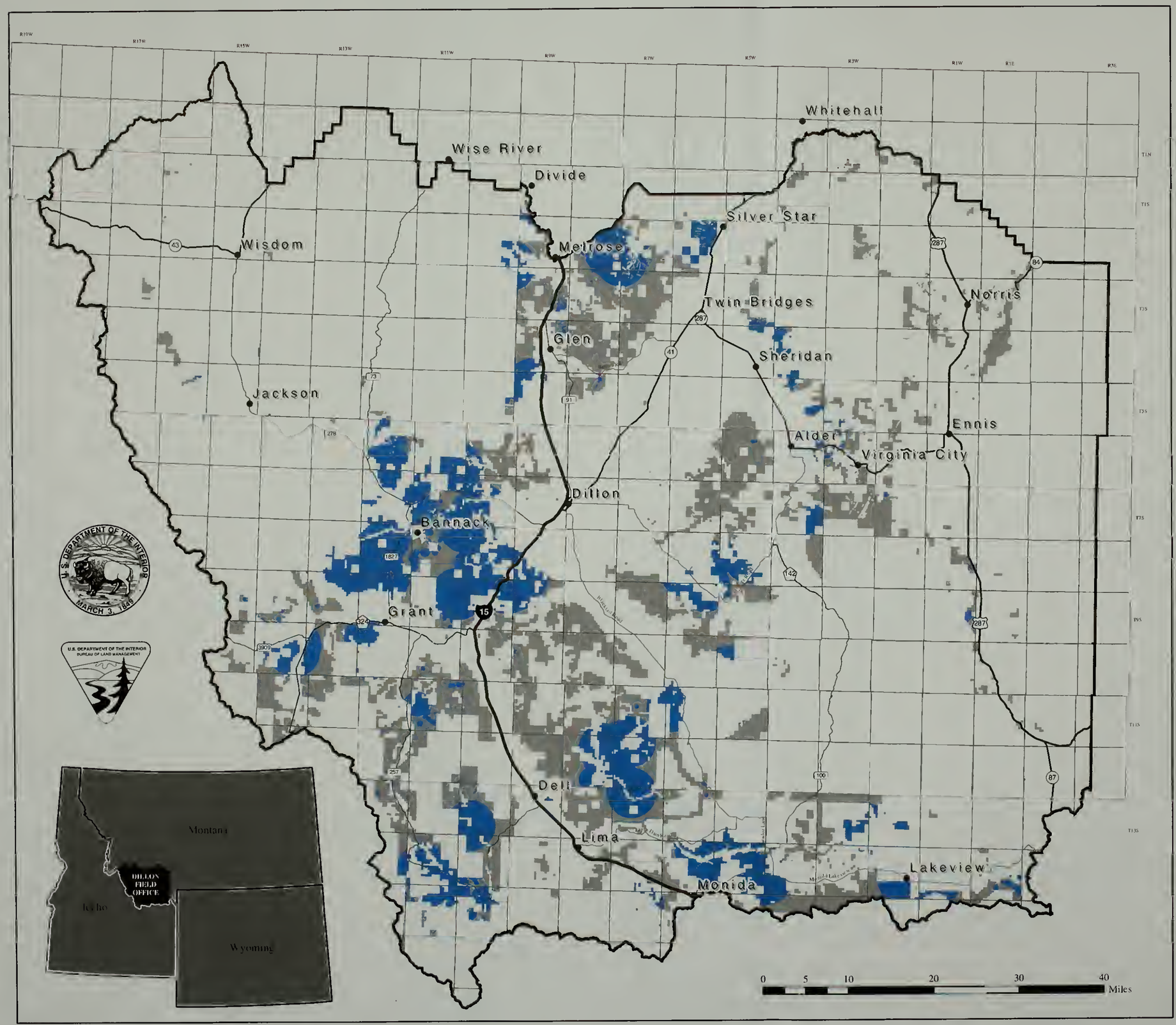

Legend

- Lands Restricted from Aerial Spraying
- Dillon Field Office
- Public Land Survey
- BLM Ownership

Map shows areas where aerial application of herbicides or pesticides could not occur under Alternative C. Map does not include occupied pygmy rabbit habitat which would be identified in project-specific analysis.

Areas Restricted from Aerial Application of Herbicides/Pesticides Alternative C

Albers Equal Area, NAD27

This map is intended for display purposes. No warranty is made by the Bureau of Land Management as to the accuracy, reliability, or completeness of these data for individual or aggregate use with other data, or for purposes not intended by BLM. This map may not meet National Map Accuracy Standards. This product was developed through digital means and information may be updated without notification.

March 2004

Map 13

US DEPARTMENT OF THE INTERIOR
Bureau of Land Management

Dillon Field Office
Draft RMP/EIS

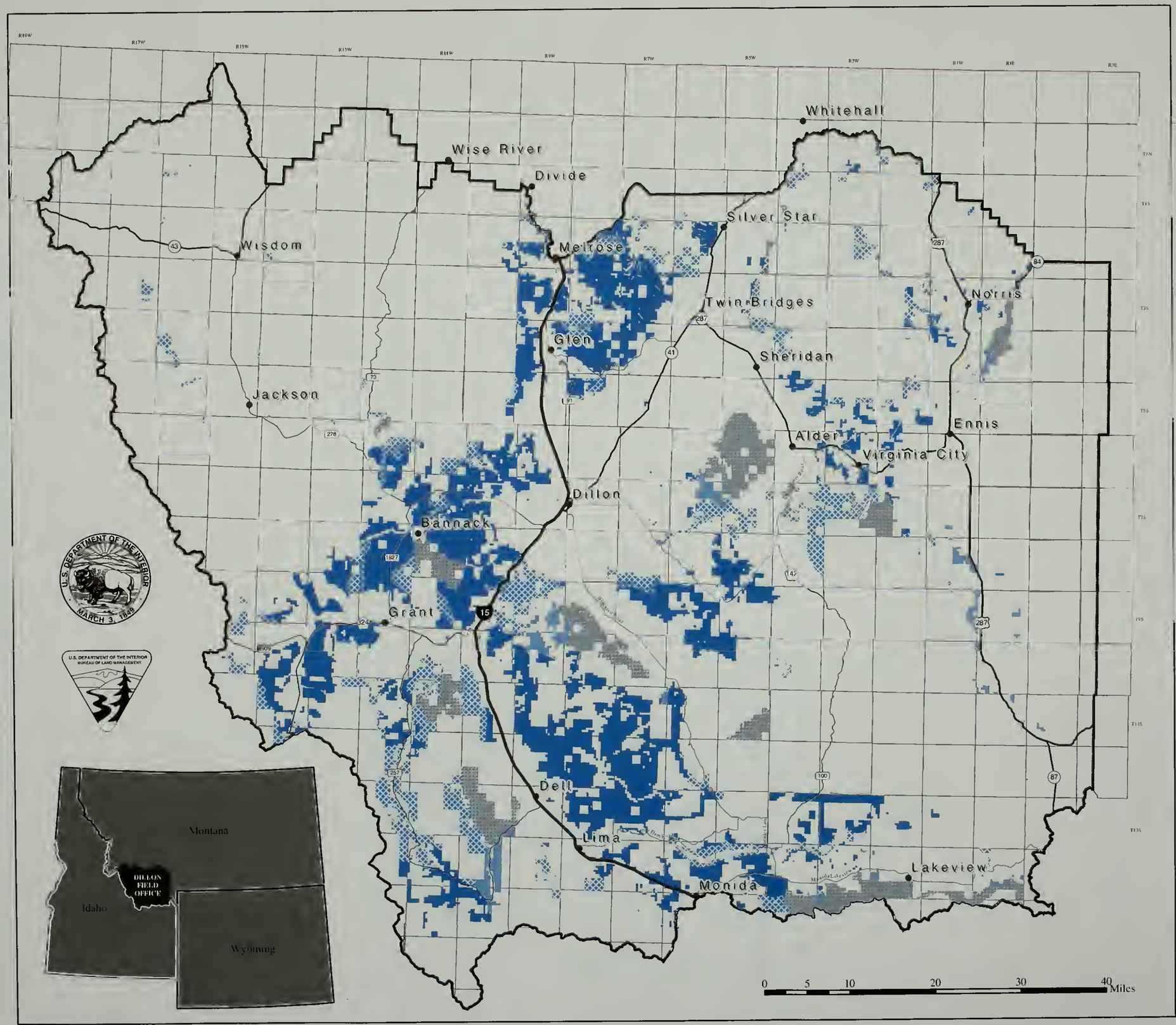

Legend

VRM Class

- I
- II
- III
- IV
- Dillon Field Office
- Public Land Survey
- BLM Ownership

Map shows BLM lands assigned to VRM classes I through IV under Alternative A.
Class I allows no visible change.
Class II allows visible change that does not attract attention.
Class III allows change that attracts attention, but does not dominate.
Class IV allows change that is dominant but mitigated.

Visual Resource Management Classes Alternative A

Albers Equal Area, NAD27

This map is intended for display purposes. No warranty is made by the Bureau of Land Management as to the accuracy, reliability, or completeness of these data for individual or aggregate use with other data, or for purposes not intended by BLM. This map may not meet National Map Accuracy Standards. This product was developed through digital means and information may be updated without notification.

March 2004

Map 15

US DEPARTMENT OF THE INTERIOR
Bureau of Land Management

Dillon Field Office
Draft RMP/EIS

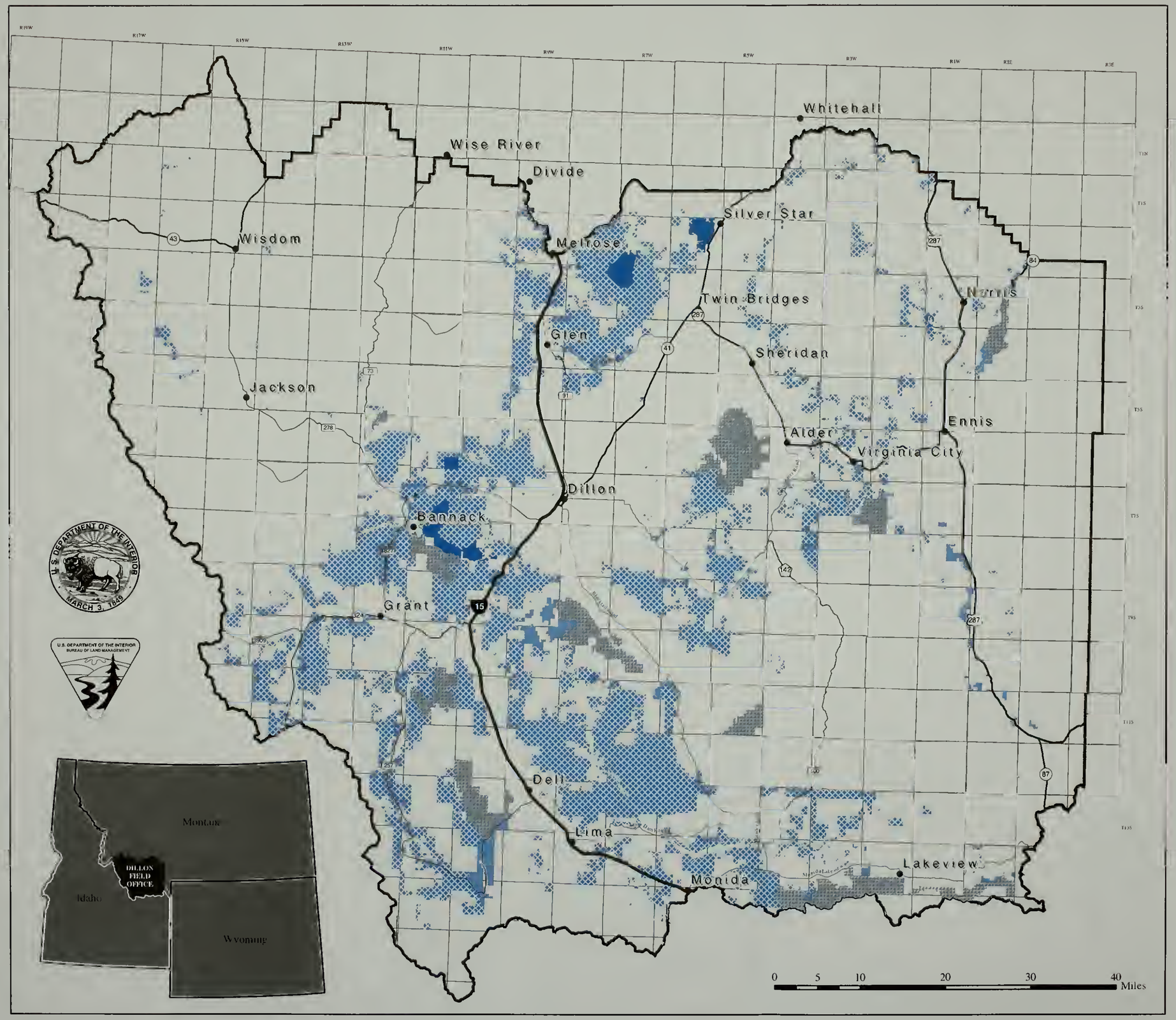

Legend

VRM Class

- I
- II
- III
- IV
- Dillon Field Office
- Public Land Survey
- BLM Ownership

Map shows BLM lands assigned to VRM classes I through IV under Alternative B.
Class I allows no visible change.
Class II allows visible change that does not attract attention.
Class III allows change that attracts attention, but does not dominate.
Class IV allows change that is dominant but mitigated.

Visual Resource Management Classes Alternative B

Albers Equal Area, NAD27

This map is intended for display purposes. No warranty is made by the Bureau of Land Management as to the accuracy, reliability, or completeness of these data for individual or aggregate use with other data, or for purposes not intended by BLM. This map may not meet National Map Accuracy Standards. This product was developed through digital means and information may be updated without notification.

March 2004

Map 16

US DEPARTMENT OF THE INTERIOR
Bureau of Land Management

Dillon Field Office
Draft RMP/EIS

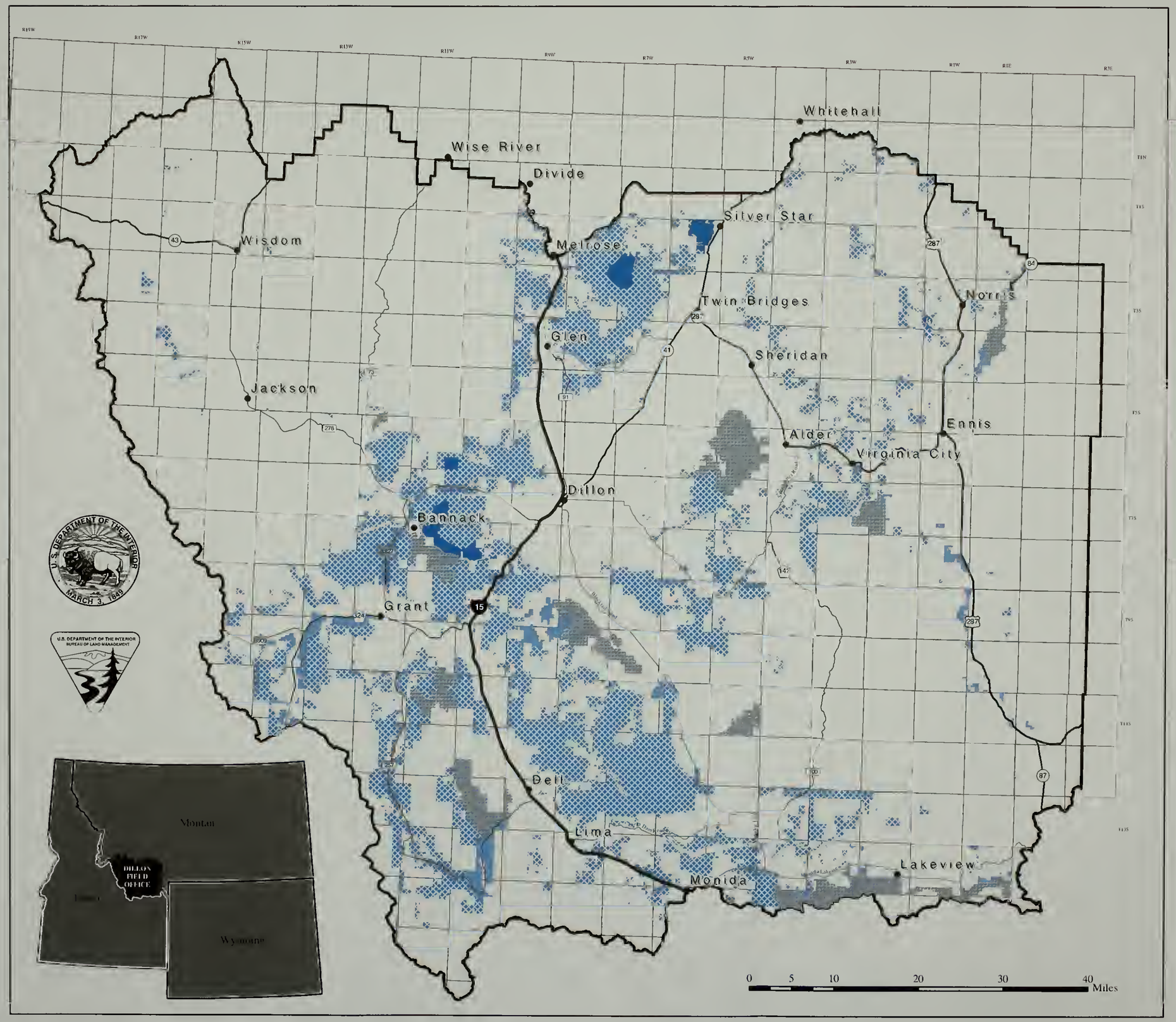

Legend

VRM Class

- I
- II
- III
- IV
- Dillon Field Office
- Public Land Survey
- BLM Ownership

Map shows BLM lands assigned to VRM classes I through IV under Alternative C.
Class I allows no visible change.
Class II allows visible change that does not attract attention.
Class III allows change that attracts attention, but does not dominate.
Class IV allows change that is dominant but mitigated.

Visual Resource Management Classes Alternative C

Albers Equal Area, NAD27

This map is intended for display purposes. No warranty is made by the Bureau of Land Management as to the accuracy, reliability, or completeness of these data for individual or aggregate use with other data, or for purposes not intended by BLM. This map may not meet National Map Accuracy Standards. This product was developed through digital means and information may be updated without notification.

March 2004

Map 17

US DEPARTMENT OF THE INTERIOR
Bureau of Land Management

Dillon Field Office Draft RMP/EIS

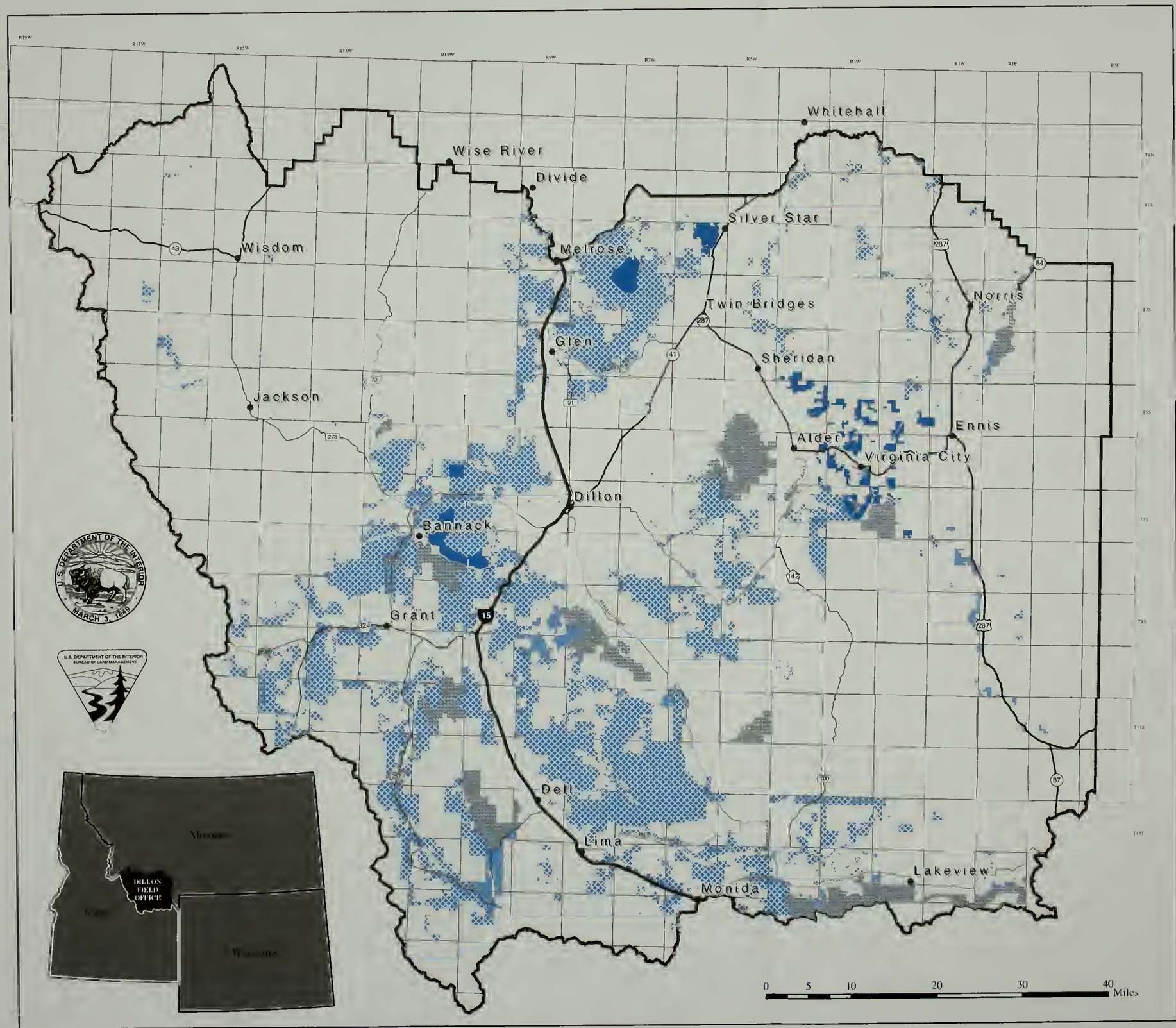

Legend

VRM Class

- I
- II
- III
- IV
- Dillon Field Office
- Public Land Survey
- BLM Ownership

Map shows BLM lands assigned to VRM classes I through IV under Alternative D.
Class I allows no visible change.
Class II allows visible change that does not attract attention.
Class III allows change that attracts attention, but does not dominate.
Class IV allows change that is dominant but mitigated.

Visual Resource Management Classes Alternative D

Albers Equal Area, NAD27

This map is intended for display purposes. No warranty is made by the Bureau of Land Management as to the accuracy, reliability, or completeness of these data for individual or aggregate use with other data, or for purposes not intended by BLM. This map may not meet National Map Accuracy Standards. This product was developed through digital means and information may be updated without notification.

March 2004

Map 18

US DEPARTMENT OF THE INTERIOR
Bureau of Land Management

Dillon Field Office
Draft RMP/EIS

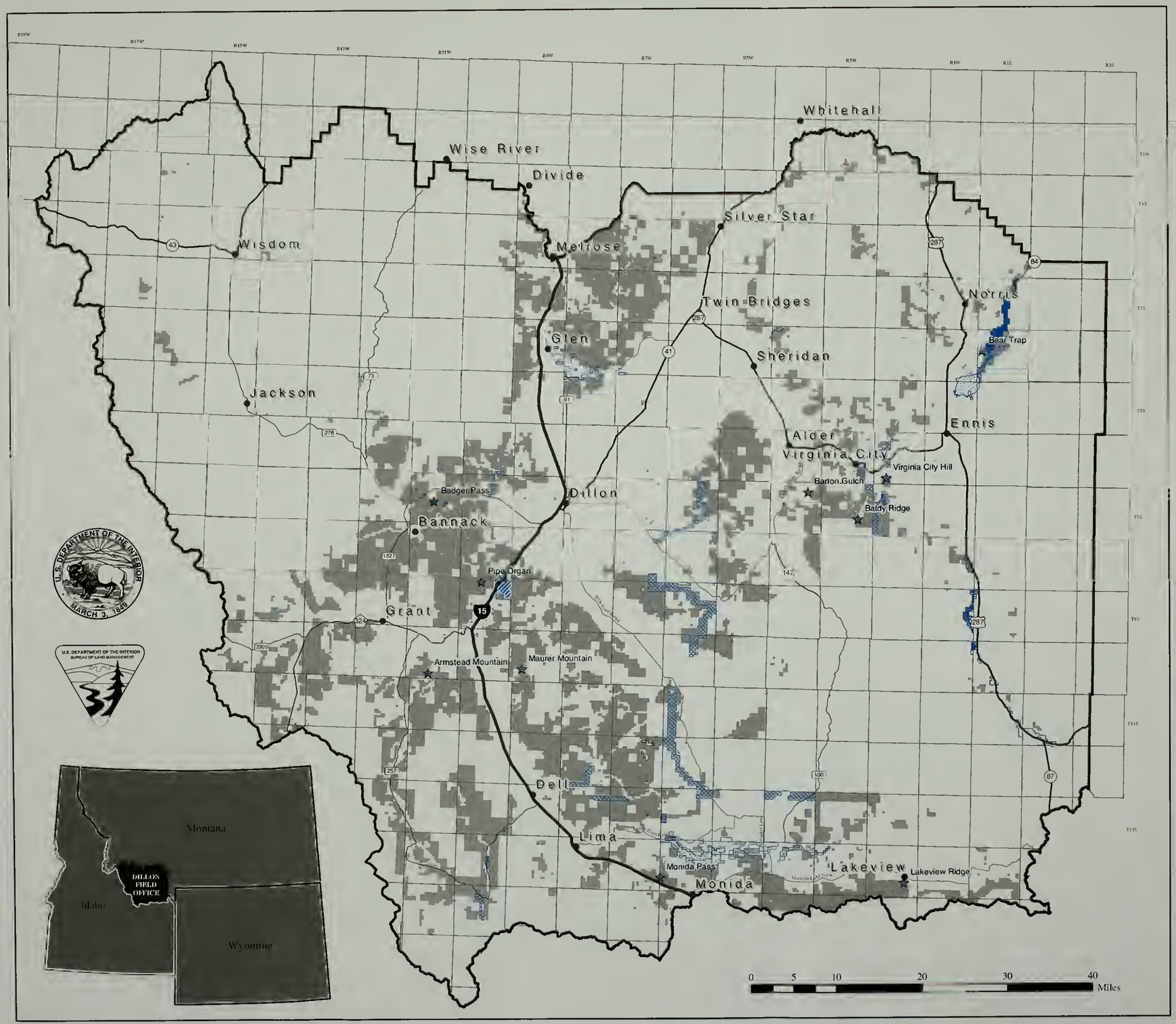

Legend

- Existing Communication Sites

Withdrawal Type

- Air Navigation Site
- BLM Protective
- BLM Recreation Site
- Bureau of Reclamation
- Bear Trap Wilderness
- C & MU Classification
- FS Administrative Site
- Power Site Reserve/FERC
- Public Water Reserve
- Reservoir Site Reserve
- Stock Driveway
- Multiple Types
- Dillon Field Office
- Public Land Survey
- BLM Ownership

Map shows land withdrawn for certain purposes or from operation of certain laws as well as existing communication sites. Some withdrawn areas may be too small to show.

Existing Withdrawals and Communication Sites

Albers Equal Area, NAD27

This map is intended for display purposes. No warranty is made by the Bureau of Land Management as to the accuracy, reliability, or completeness of these data for individual or aggregate use with other data, or for purposes not intended by BLM. This map may not meet National Map Accuracy Standards. This product was developed through digital means and information may be updated without notification.

March 2004

Map 19

US DEPARTMENT OF THE INTERIOR
Bureau of Land Management

Dillon Field Office Draft RMP/EIS

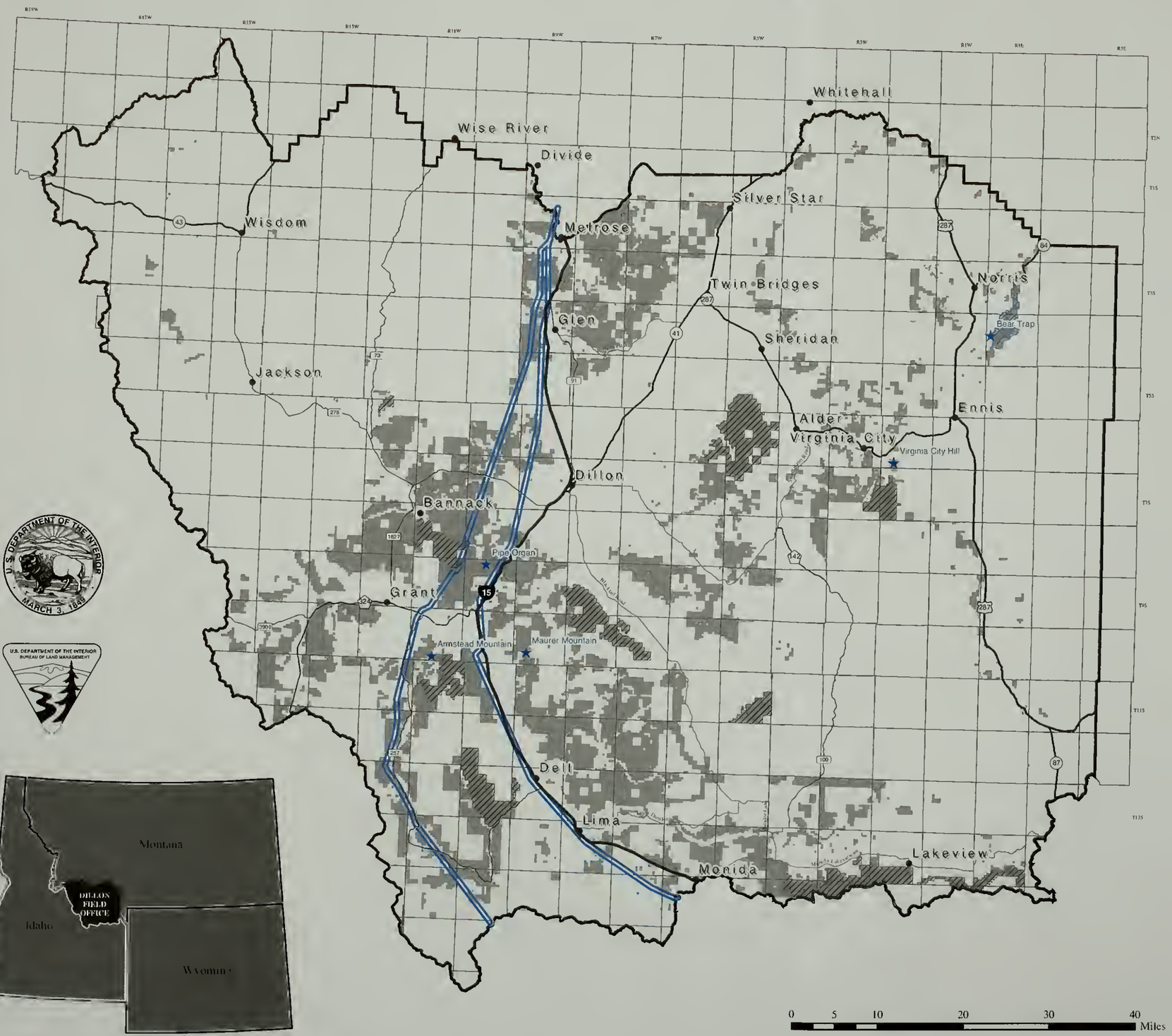

Legend

- Utility Corridor
- Avoidance
- Exclusion
- ★ Right of Way Communication Sites
- Dillon Field Office
- Public Land Survey
- BLM Ownership

Map shows avoidance areas, exclusion areas, designated corridors, and designated communcation site use areas for Alternative B.

Avoidance and Exclusion Areas and Designated Corridors and Use Areas Alternative B

Albers Equal Area, NAD27

This map is intended for display purposes. No warranty is made by the Bureau of Land Management as to the accuracy, reliability, or completeness of these data for individual or aggregate use with other data, or for purposes not intended by BLM. This map may not meet National Map Accuracy Standards. This product was developed through digital means and information may be updated without notification.

March 2004

Map 20

US DEPARTMENT OF THE INTERIOR
Bureau of Land Management

Dillon Field Office Draft RMP/EIS

Legend

- Utility Corridors
- Avoidance
- Exclusion
- Right of Way Communication Sites
- Dillon Field Office
- Public Land Survey
- BLM Ownership

Map shows avoidance areas, exclusion areas, designated corridors, and designated communcation site use areas for Alternative C.

Avoidance and Exclusion Areas and Designated Corridors and Use Areas Alternative C

Albers Equal Area, NAD27

This map is intended for display purposes. No warranty is made by the Bureau of Land Management as to the accuracy, reliability, or completeness of these data for individual or aggregate use with other data, or for purposes not intended by BLM. This map may not meet National Map Accuracy Standards. This product was developed through digital means and information may be updated without notification.

March 2004

Map 21

US DEPARTMENT OF THE INTERIOR
Bureau of Land Management

Dillon Field Office
Draft RMP/EIS

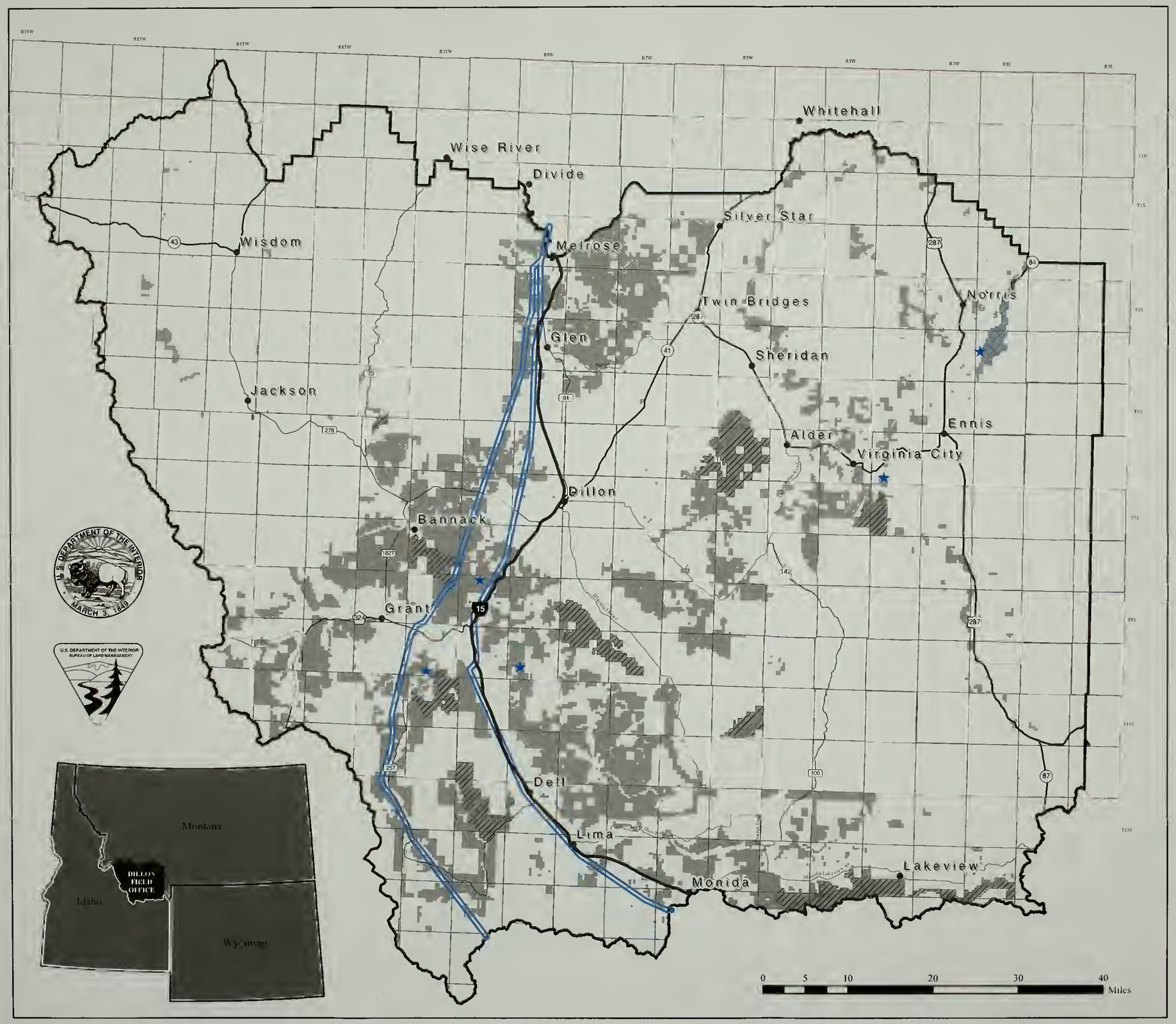

Legend

- Utility Corridors
- Avoidance
- Exclusion
- Right of Way Communication Sites
- Dillon Field Office
- Public Land Survey
- BLM Ownership

Map shows avoidance areas, exclusion areas, designated corridors, and designated communcation site use areas for Alternative D.

Avoidance and Exclusion Areas and Designated Corridors and Use Areas Alternative D

Albers Equal Area, NAD27

This map is intended for display purposes. No warranty is made by the Bureau of Land Management as to the accuracy, reliability, or completeness of these data for individual or aggregate use with other data, or for purposes not intended by BLM. This map may not meet National Map Accuracy Standards. This product was developed through digital means and information may be updated without notification.

March 2004

Map 22

US DEPARTMENT OF THE INTERIOR
Bureau of Land Management

Dillon Field Office Draft RMP/EIS

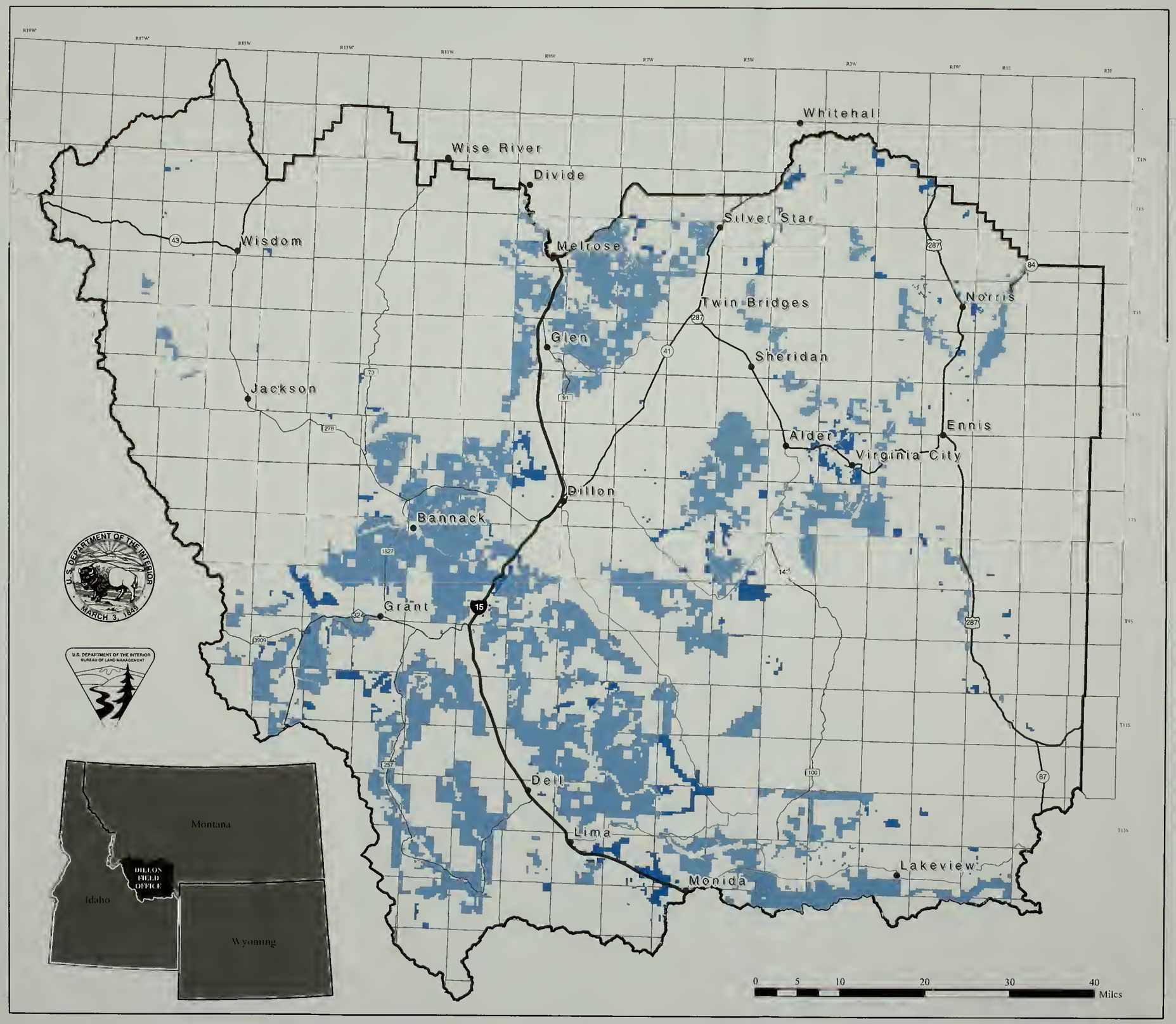

Legend

- Retention Land
- Outside Retention
- Dillon Field Office
- Public Land Survey
- BLM Ownership

Map shows allocation of lands to adjustment categories. Alternative A calls for land ownership adjustment decisions to be considered on a case-by-case basis, and for decisions to be primarily based on criteria and the two zones established in the 1984 Land Pattern Review and Land Adjustment Supplement to the 1983 State Director Guidance and using exchange as the preferred means of acquisition and disposal.
Lands within the "retention zone" are managed generally for retention but allow for some disposal actions.
Lands outside retention zones are available for the full array of land adjustment actions.

Land Adjustment Categories Alternative A

Albers Equal Area, NAD27

This map is intended for display purposes. No warranty is made by the Bureau of Land Management as to the accuracy, reliability, or completeness of these data for individual or aggregate use with other data, or for purposes not intended by BLM. This map may not meet National Map Accuracy Standards. This product was developed through digital means and information may be updated without notification.

March 2004

Map 23

US DEPARTMENT OF THE INTERIOR
Bureau of Land Management

Dillon Field Office Draft RMP/EIS

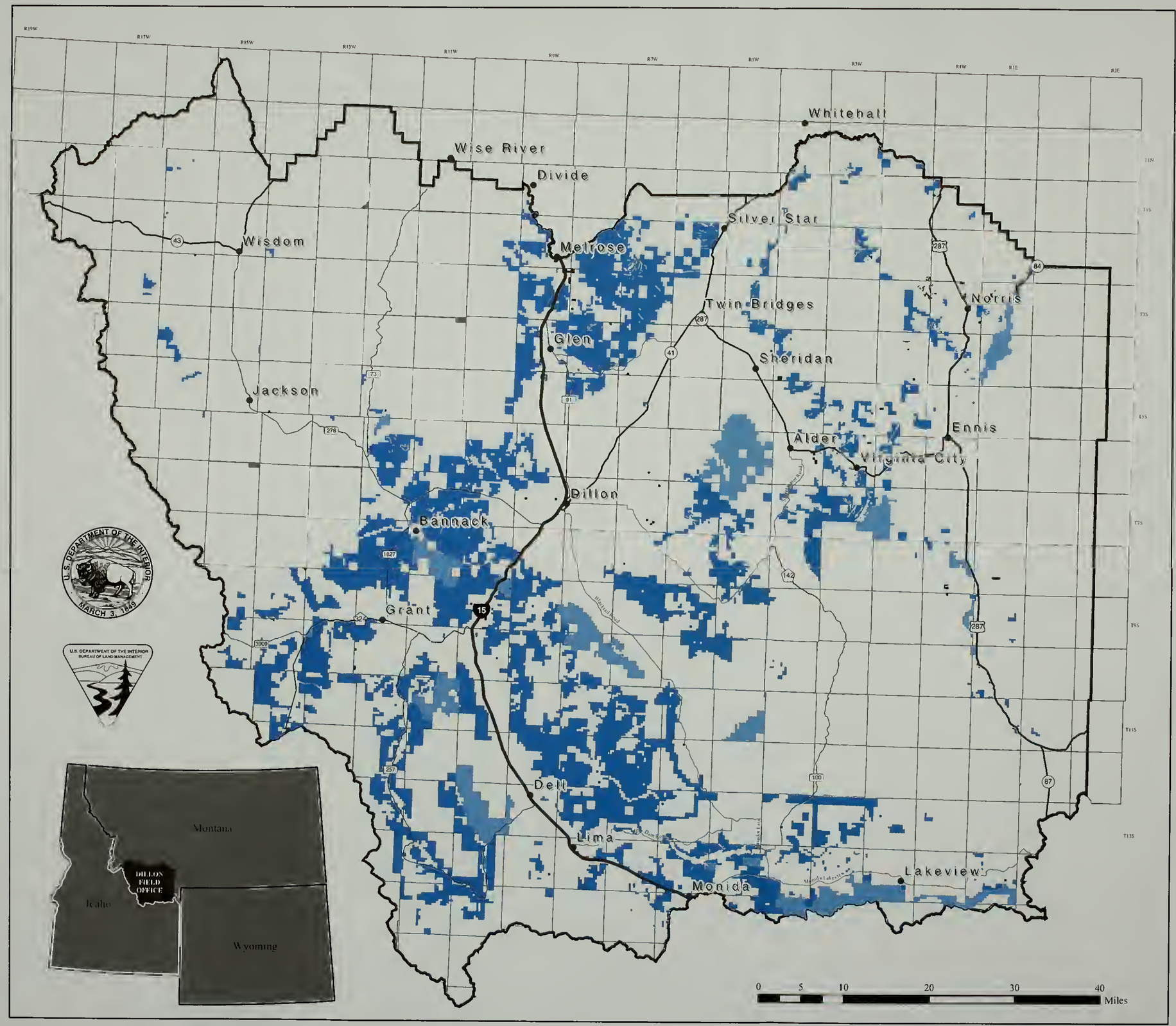

Legend

- Category 1
- Category 2
- Category 3
- Dillon Field Office
- Public Land Survey
- BLM Ownership

Map shows allocation of lands to adjustment categories. Alternative B and D are identical, and place land in three categories:
Category 1 lands are managed for retention and allow no disposal.
Category 2 lands are managed for retention but allow limited adjustment.
Category 3 lands are targeted for potential disposal.
Some small parcels may not display within Category 3. See Lands and Realty appendix for list of Category 3 parcels by legal description.
Under Alternative C, lands shown as Category 3 would be managed under Category 2, with no lands assigned to Category 3.

Land Adjustment Categories Alternatives B, C & D

Albers Equal Area, NAD27

This map is intended for display purposes. No warranty is made by the Bureau of Land Management as to the accuracy, reliability, or completeness of these data for individual or aggregate use with other data, or for purposes not intended by BLM. This map may not meet National Map Accuracy Standards. This product was developed through digital means and information may be updated without notification.

March 2004

Map 24

US DEPARTMENT OF THE INTERIOR
Bureau of Land Management

Dillon Field Office Draft RMP/EIS

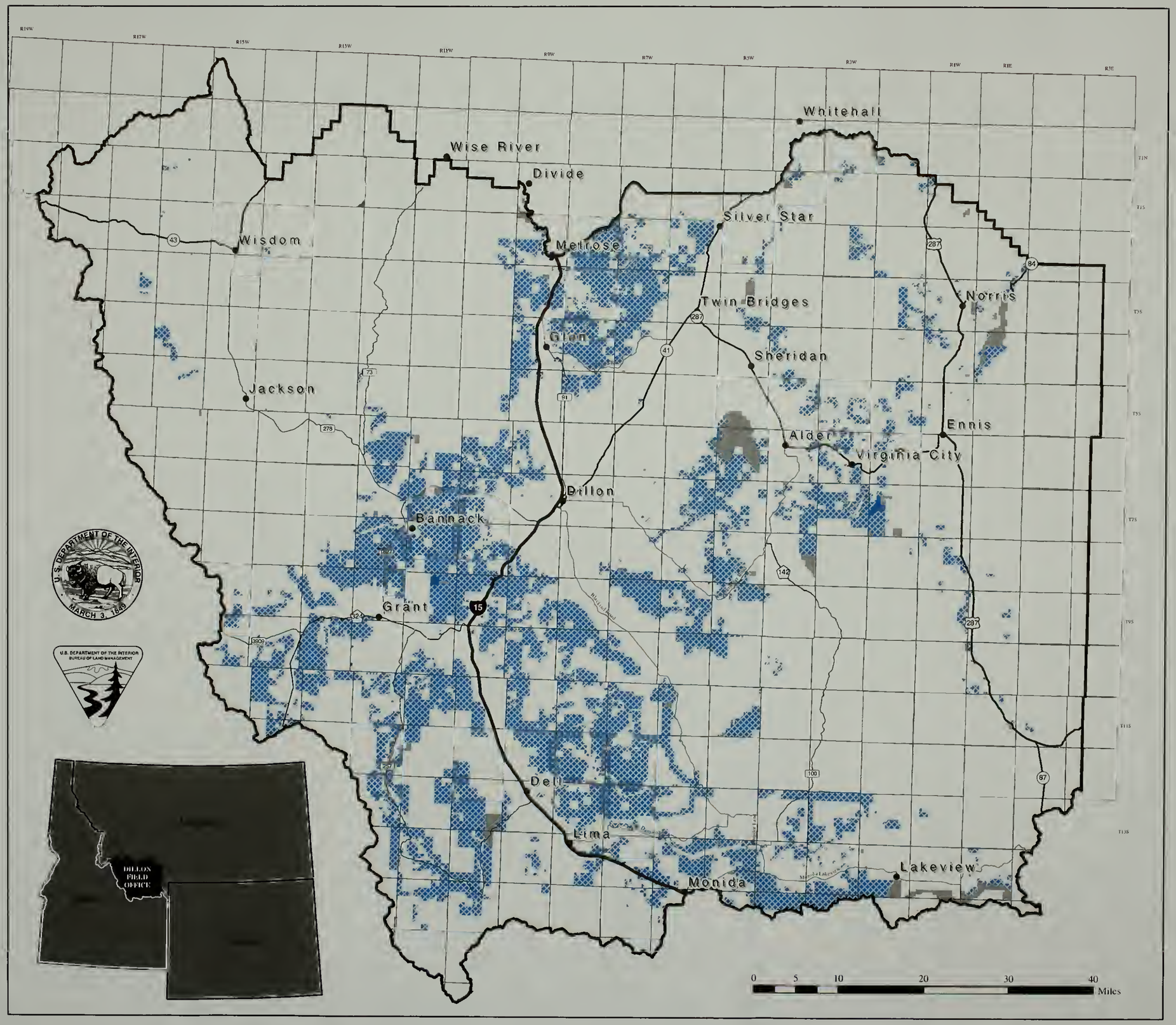

Legend

- Available - Alternative A
- Available - Alternative B & D
- Unavailable for Grazing
- Dillon Field Office
- Public Land Survey

Map shows lands allocated for grazing. Alternative A has slightly more land available than Alternatives B and D. Alternatives B and D are the same.

Lands Available for Grazing Alternatives A, B and D

Albers Equal Area, NAD27

This map is intended for display purposes. No warranty is made by the Bureau of Land Management as to the accuracy, reliability, or completeness of these data for individual or aggregate use with other data, or for purposes not intended by BLM. This map may not meet National Map Accuracy Standards. This product was developed through digital means and information may be updated without notification.

March 2004

Map 25

US DEPARTMENT OF THE INTERIOR
Bureau of Land Management

Dillon Field Office Draft RMP/EIS

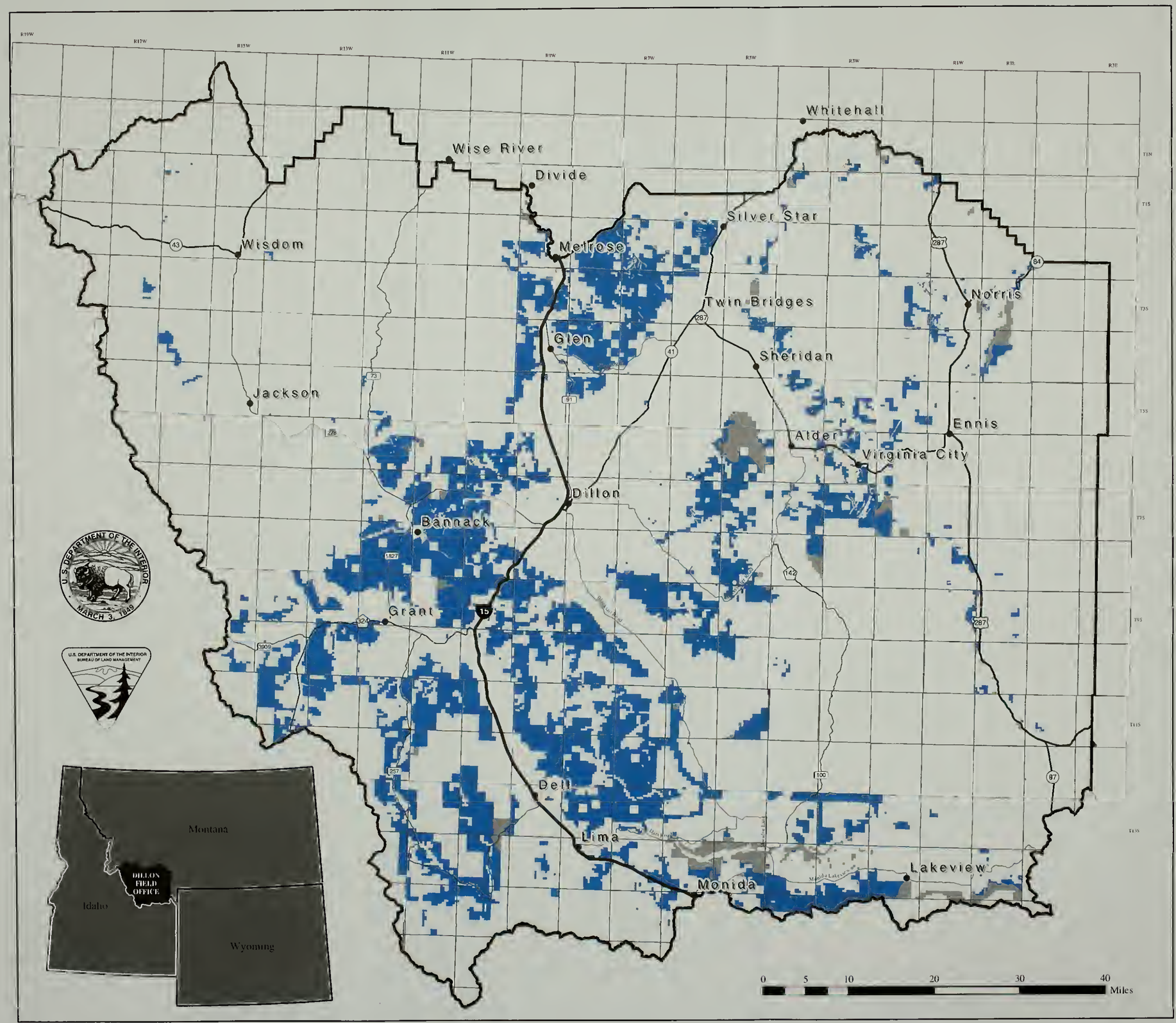

Legend

- Available for Grazing
- Unavailable for Grazing
- Dillon Field Office
- Public Land Survey

Map shows lands allocated for grazing under Alternative C.

Lands Available for Grazing Alternative C

Albers Equal Area, NAD27

This map is intended for display purposes. No warranty is made by the Bureau of Land Management as to the accuracy, reliability, or completeness of these data for individual or aggregate use with other data, or for purposes not intended by BLM. This map may not meet National Map Accuracy Standards. This product was developed through digital means and information may be updated without notification.

March 2004

Map 26

US DEPARTMENT OF THE INTERIOR
Bureau of Land Management

Dillon Field Office
Draft RMP/EIS

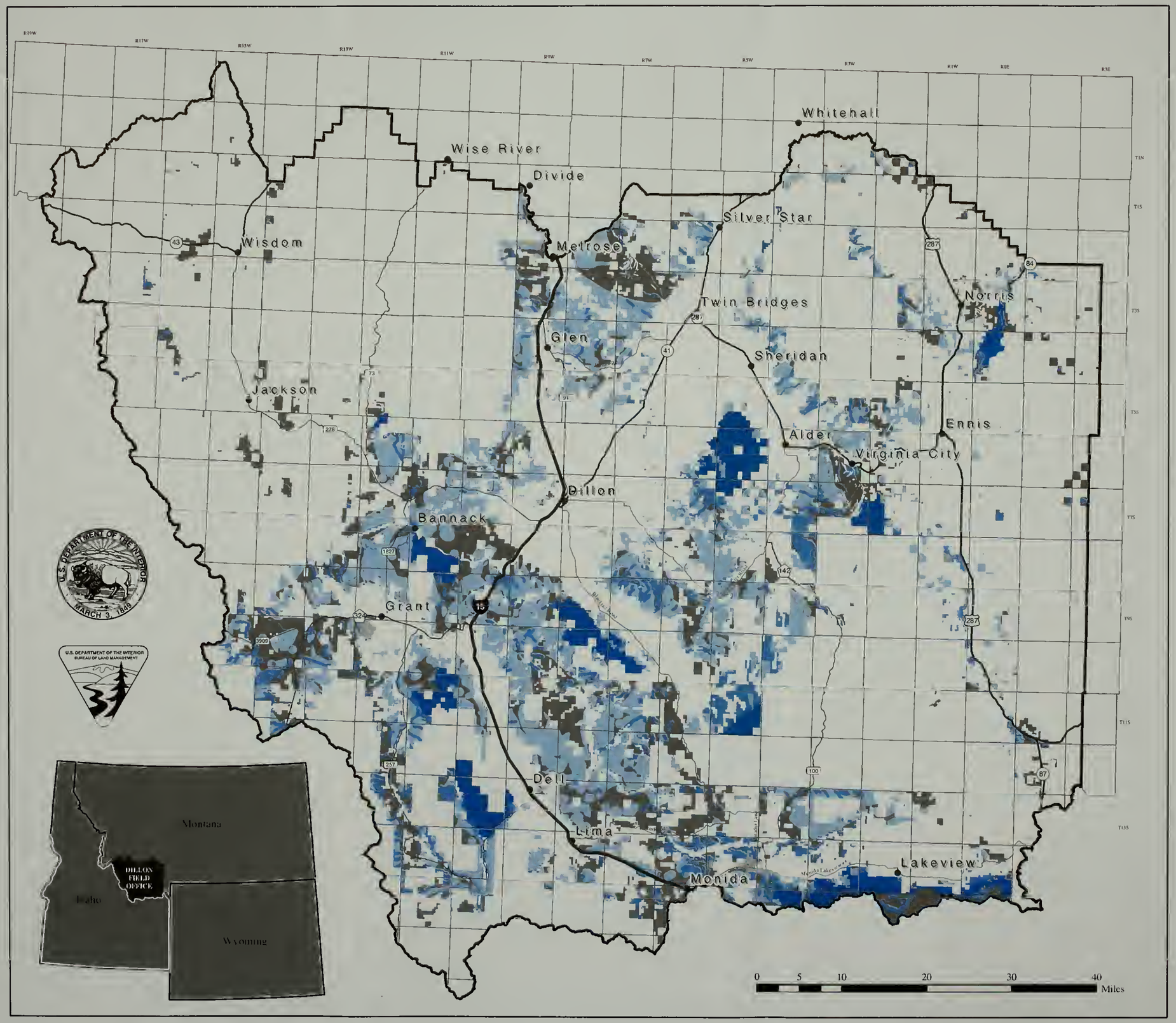

Legend

Oil and Gas Leasing Restrictions

- No Lease - Unavailable
- No Surface Occupancy
- Timing Limits - Controlled Surface Use
- Standard Lease Terms
- Dillon Field Office
- Public Land Survey
- BLM Ownership

Map shows restrictions under Alternative A on oil and gas leasing and development on federal mineral estate.

Oil and Gas Leasing Restrictions Alternative A

Albers Equal Area, NAD27

This map is intended for display purposes. No warranty is made by the Bureau of Land Management as to the accuracy, reliability, or completeness of these data for individual or aggregate use with other data, or for purposes not intended by BLM. This map may not meet National Map Accuracy Standards. This product was developed through digital means and information may be updated without notification.

March 2004

Map 27

US DEPARTMENT OF THE INTERIOR
Bureau of Land Management

Dillon Field Office
Draft RMP/EIS

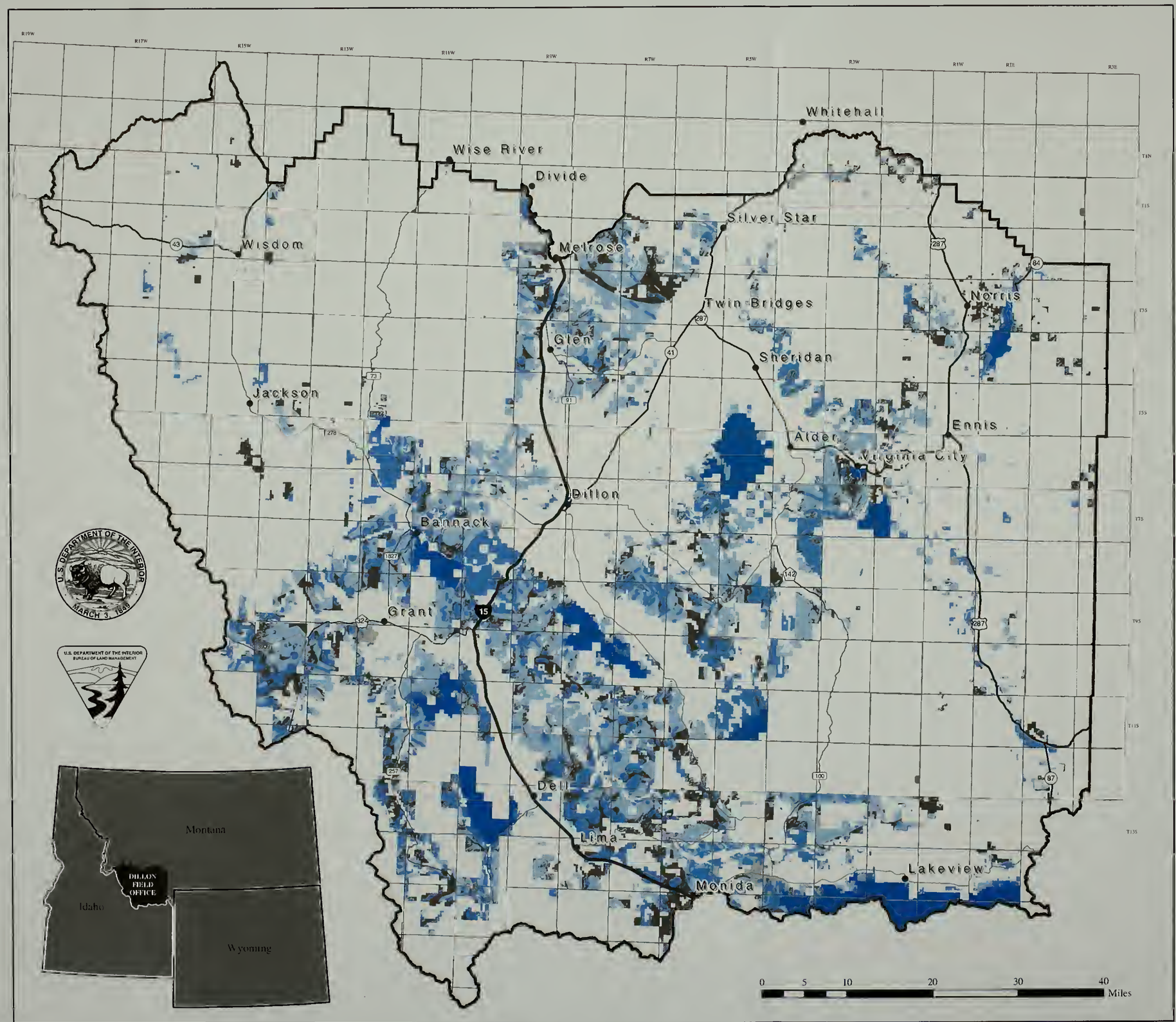

Legend

Oil and Gas Leasing Restrictions

- No Lease
- No Surface Occupancy
- Timing Limits - Controlled Surface Use
- Standard Lease Terms
- Dillon Field Office
- Public Land Survey
- BLM Ownership

Map shows restrictions under Alternative B on old and gas leasing and development on federal mineral estate.

Oil and Gas Leasing Restrictions Alternative B

Albers Equal Area, NAD27

This map is intended for display purposes. No warranty is made by the Bureau of Land Management as to the accuracy, reliability, or completeness of these data for individual or aggregate use with other data, or for purposes not intended by BLM. This map may not meet National Map Accuracy Standards. This product was developed through digital means and information may be updated without notification.

March 2004

Map 28

US DEPARTMENT OF THE INTERIOR
Bureau of Land Management

Dillon Field Office
Draft RMP/EIS

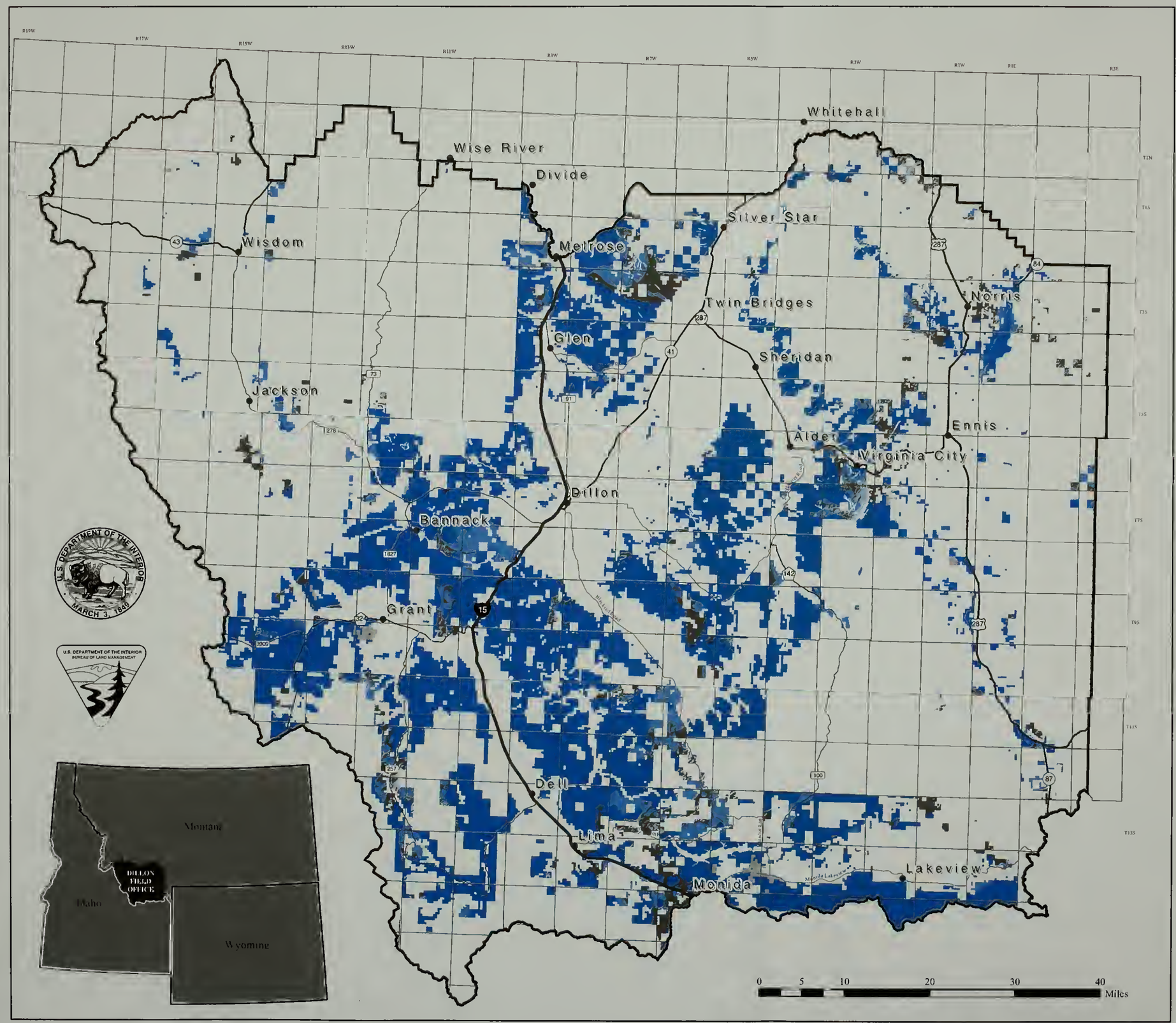

Legend

Oil and Gas Leasing Restrictions

- No Lease
- No Surface Occupancy
- Timing Limits - Controlled Surface Use
- Standard Lease Terms
- Dillon Field Office
- Public Land Survey
- BLM Ownership

Map shows restrictions under Alternative C on oil and gas leasing and development on federal mineral estate.

Oil and Gas Leasing Restrictions Alternative C

Albers Equal Area, NAD27

This map is intended for display purposes. No warranty is made by the Bureau of Land Management as to the accuracy, reliability, or completeness of these data for individual or aggregate use with other data, or for purposes not intended by BLM. This map may not meet National Map Accuracy Standards. This product was developed through digital means and information may be updated without notification.

March 2004

Map 29

US DEPARTMENT OF THE INTERIOR
Bureau of Land Management

Dillon Field Office Draft RMP/EIS

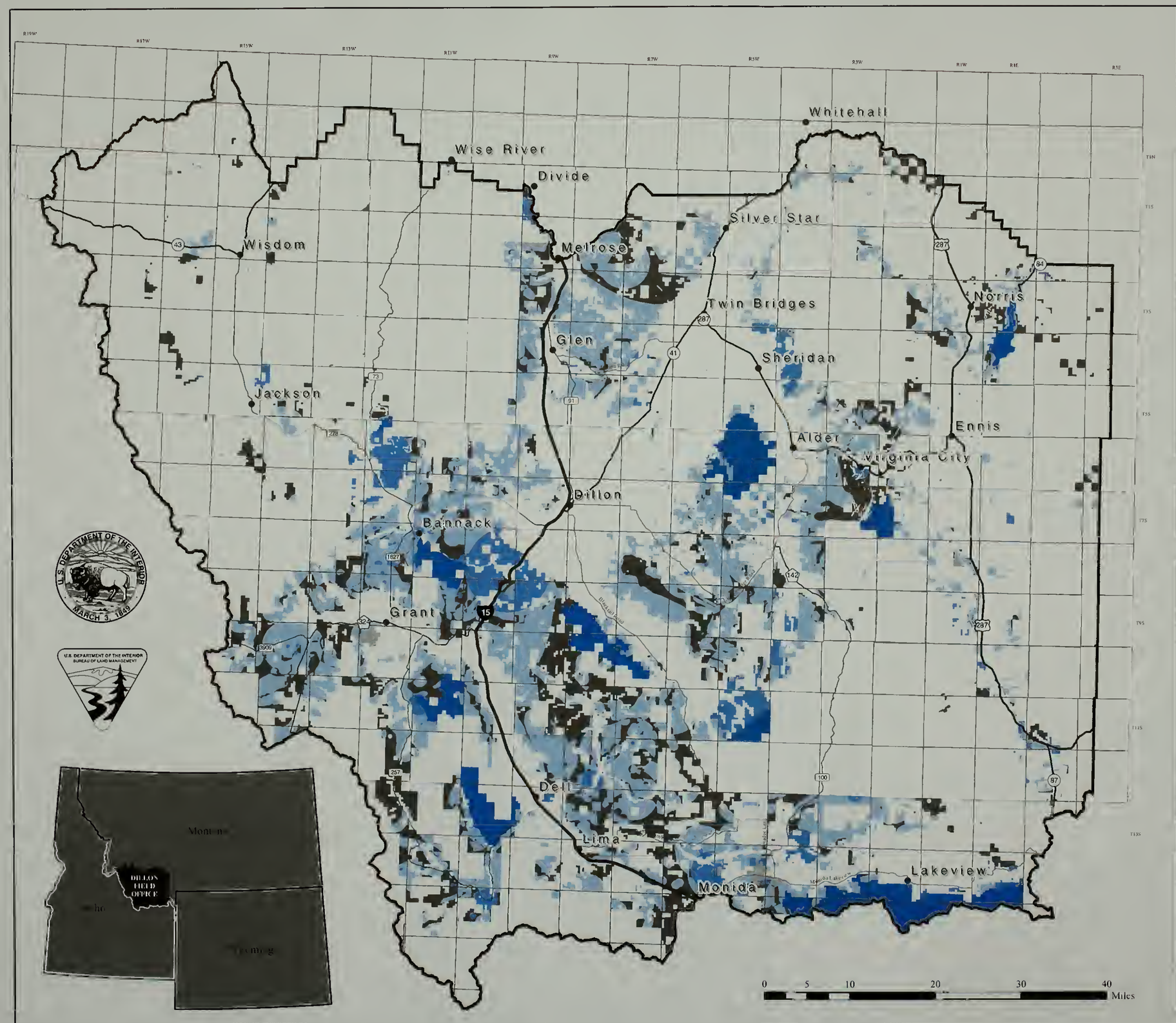

Legend

Oil and Gas Leasing Restrictions

- No Lease
- No Surface Occupancy
- Timing Limits - Controlled Surface Use
- Standard Lease Terms
- Dillon Field Office
- Public Land Survey
- BLM Ownership

Map shows restrictions under Alternative D on oil and gas leasing and development on federal mineral estate.

Oil and Gas Leasing Restrictions Alternative D

Albers Equal Area, NAD27

This map is intended for display purposes. No warranty is made by the Bureau of Land Management as to the accuracy, reliability, or completeness of these data for individual or aggregate use with other data, or for purposes not intended by BLM. This map may not meet National Map Accuracy Standards. This product was developed through digital means and information may be updated without notification.

March 2004

Map 30

US DEPARTMENT OF THE INTERIOR
Bureau of Land Management

Dillon Field Office
Draft RMP/EIS

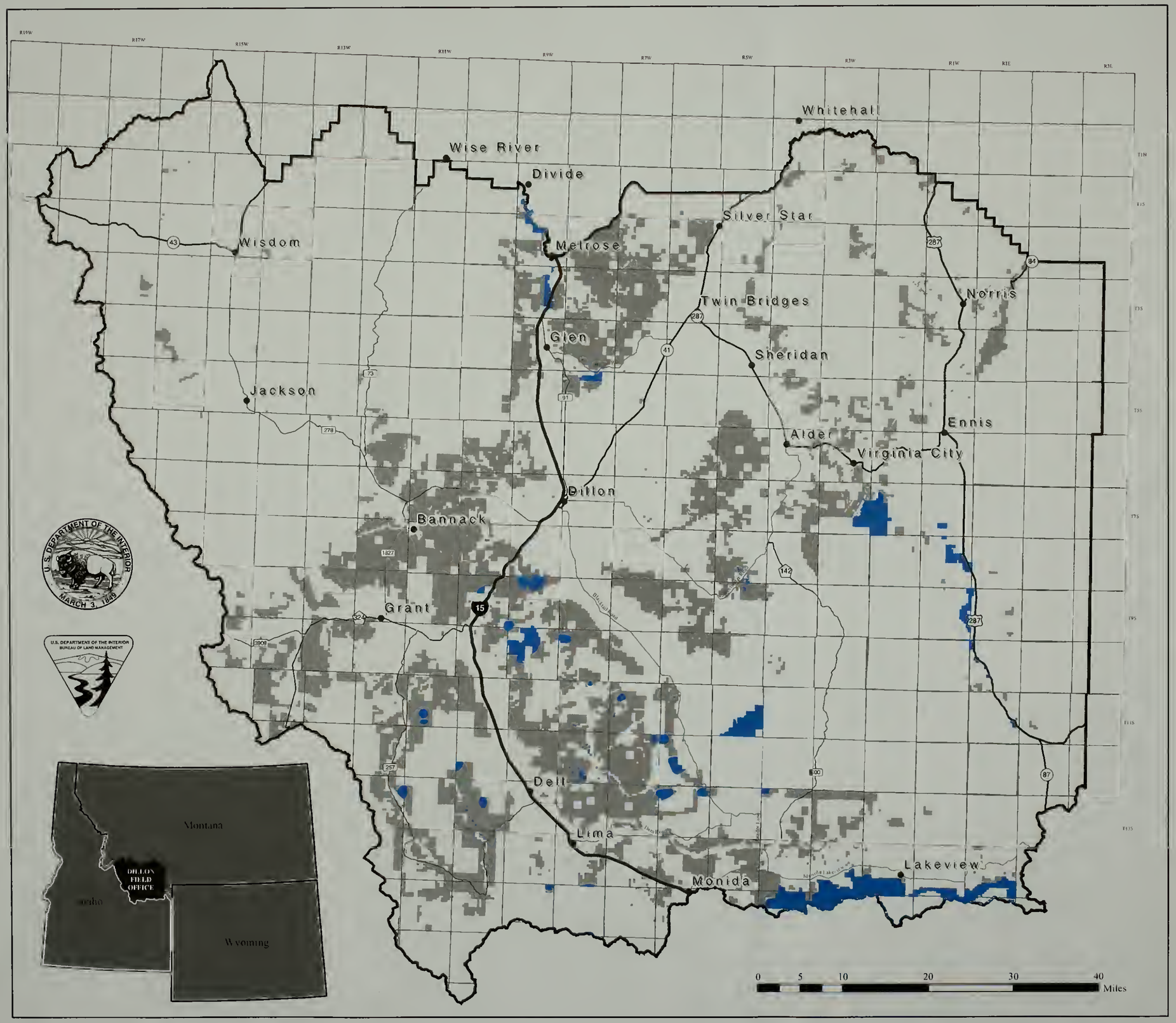

Legend

- Restricted Areas
- Dillon Field Office
- Public Land Survey
- BLM Ownership

Map shows areas where vehicular oil and gas geophysical exploration could not occur.

Geophysical Exploration Restrictions Alternative A

Albers Equal Area, NAD27

This map is intended for display purposes. No warranty is made by the Bureau of Land Management as to the accuracy, reliability, or completeness of these data for individual or aggregate use with other data, or for purposes not intended by BLM. This map may not meet National Map Accuracy Standards. This product was developed through digital means and information may be updated without notification.

March 2004

Map 31

US DEPARTMENT OF THE INTERIOR
Bureau of Land Management

Dillon Field Office
Draft RMP/EIS

Legend

- Withdrawals
- Dillon Field Office
- Public Land Survey
- BLM Ownership

Map shows areas proposed for withdrawal. Alternative A would withdraw the following areas from locatable mineral entry: Axolotl Lakes acquisition, Road Agent Rock, Squirrel Rock, Wedding Ring Rock and public lands in the Centennial Mountains east of Matsingale Creek.

Lands Proposed for Withdrawal from Locatable Mineral Entry Alternative A

Albers Equal Area, NAD27

This map is intended for display purposes. No warranty is made by the Bureau of Land Management as to the accuracy, reliability, or completeness of these data for individual or aggregate use with other data, or for purposes not intended by BLM. This map may not meet National Map Accuracy Standards. This product was developed through digital means and information may be updated without notification.

March 2004

Map 32

US DEPARTMENT OF THE INTERIOR
Bureau of Land Management

Dillon Field Office
Draft RMP/EIS

Legend

- Withdrawals
- Dillon Field Office
- Public Land Survey
- BLM Ownership

Map shows areas proposed for withdrawal. Alternative B would withdraw the following areas from locatable mineral entry: Axolotl Lakes acquisition, Christnot Mill, Developed Recreation Sites, Lewis's Lookout, Lower Madison lands, Road Agent Rock, Squirrel Rock and Wedding Ring Rock.

Lands Proposed for Withdrawal from Locatable Mineral Entry Alternative B

Albers Equal Area, NAD27

This map is intended for display purposes. No warranty is made by the Bureau of Land Management as to the accuracy, reliability, or completeness of these data for individual or aggregate use with other data, or for purposes not intended by BLM. This map may not meet National Map Accuracy Standards. This product was developed through digital means and information may be updated without notification.

March 2004

Map 33

US DEPARTMENT OF THE INTERIOR
Bureau of Land Management

Dillon Field Office
Draft RMP/EIS

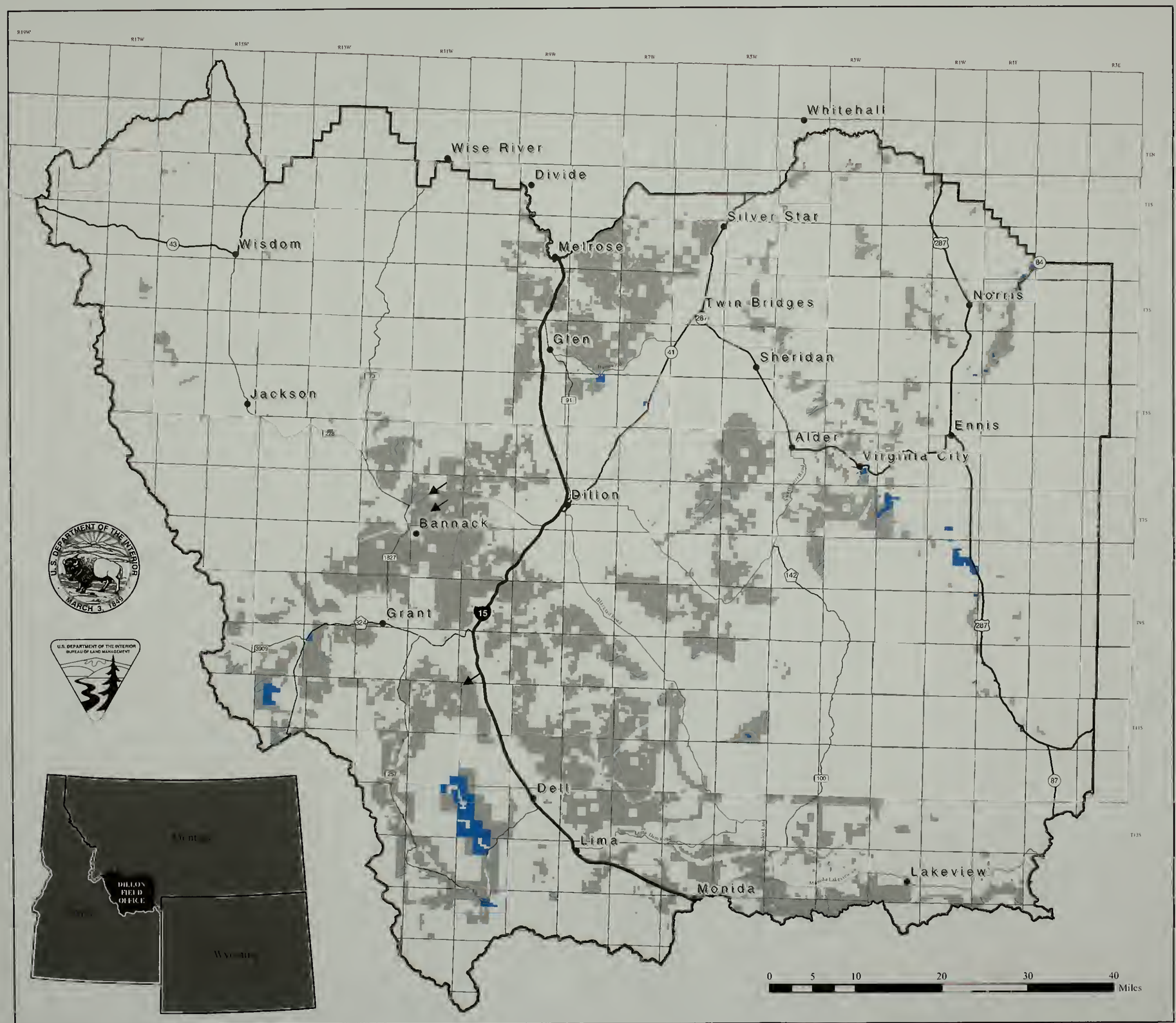

Legend

- Withdrawals
- Dillon Field Office
- Public Land Survey
- BLM Ownership

Map shows areas proposed for withdrawal. Alternative C would withdraw the following areas from locatable mineral entry: Axolotl Lakes acquisition and watershed, including Blue Lake, Beaverhead Rock, Christmot Mill, developed Recreation Sites, Everson Creek area, Lewis's Lookout, Lower Madison lands, Muddy Creek area, Road Agent Rock, Squirrel Rock, Virginia City, Wedding Ring Rock, and Westslope cutthroat trout streams (90% pure and above).

Lands Proposed for Withdrawal from Locatable Mineral Entry Alternative C

Albers Equal Area, NAD27

This map is intended for display purposes. No warranty is made by the Bureau of Land Management as to the accuracy, reliability, or completeness of these data for individual or aggregate use with other data, or for purposes not intended by BLM. This map may not meet National Map Accuracy Standards. This product was developed through digital means and information may be updated without notification.

March 2004

Map 34

US DEPARTMENT OF THE INTERIOR
Bureau of Land Management

Dillon Field Office
Draft RMP/EIS

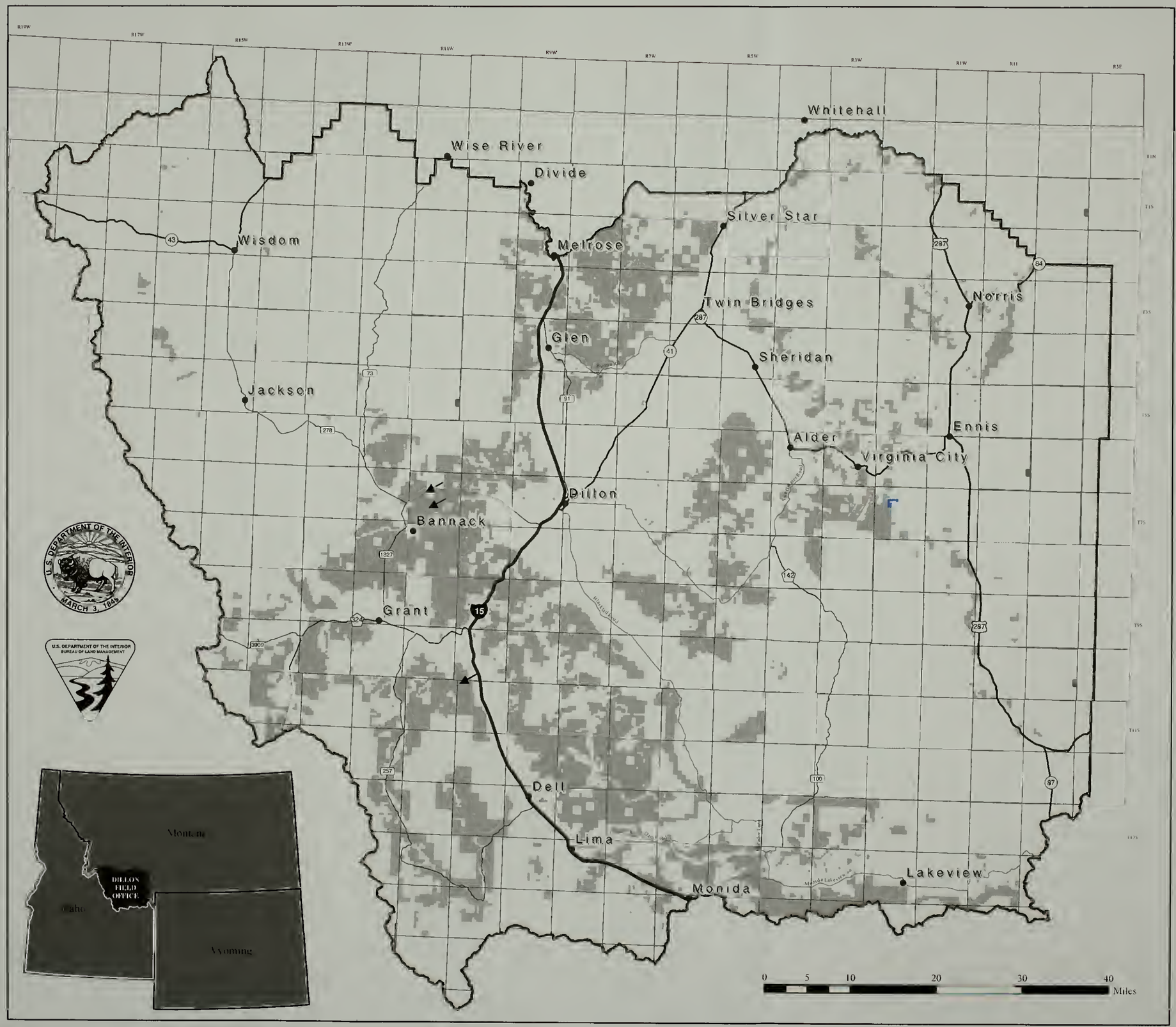

Legend

- Withdrawals
- Dillon Field Office
- Public Land Survey
- BLM Ownership

Map shows areas proposed for withdrawal. Alternative D would withdraw the following areas from locable mineral entry: Axolotl Lakes aquisition, Lewis's Lookout, Road Agent Rock, Squirrel Rock, and Wedding Ring Rock.

Lands Proposed for Withdrawal from Locatable Mineral Entry Alternative D

Albers Equal Area, NAD27

This map is intended for display purposes. No warranty is made by the Bureau of Land Management as to the accuracy, reliability, or completeness of these data for individual or aggregate use with other data, or for purposes not intended by BLM. This map may not meet National Map Accuracy Standards. This product was developed through digital means and information may be updated without notification.

March 2004

Map 35

US DEPARTMENT OF THE INTERIOR
Bureau of Land Management

Dillon Field Office
Draft RMP/EIS

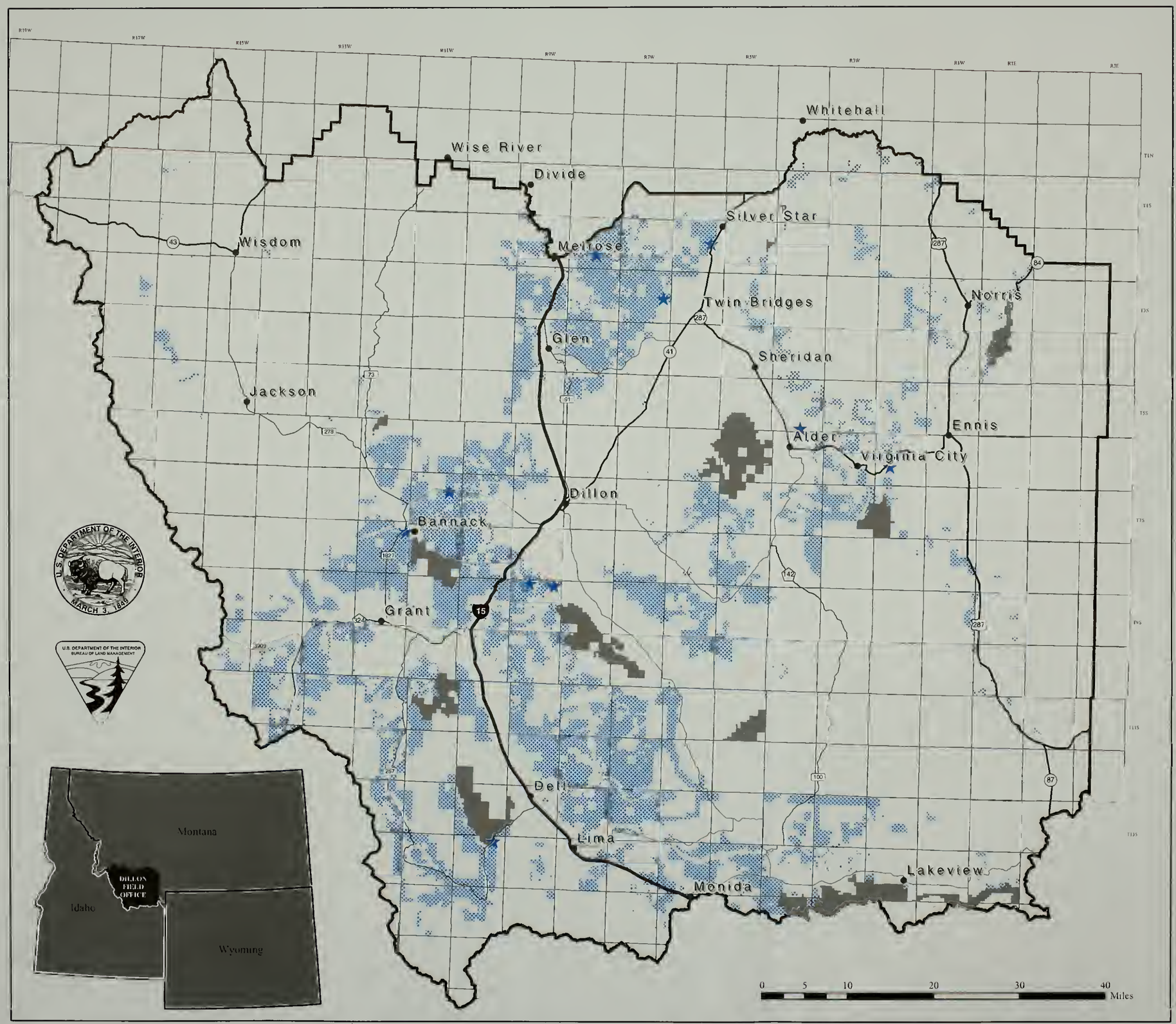

Legend

- ★ Current Mineral Material Sites
- BLM Lands Available
- BLM Lands Unavailable
- Dillon Field Office
- Public Land Survey

Areas closed to mineral material disposal include the Beartrap Wilderness and Wilderness Study Areas. Under Alternative D, the Tobacco Root Tack-Ons would be available.

Lands Available for Mineral Materials Alternative A & D

Albers Equal Area, NAD27

This map is intended for display purposes. No warranty is made by the Bureau of Land Management as to the accuracy, reliability, or completeness of these data for individual or aggregate use with other data, or for purposes not intended by BLM. This map may not meet National Map Accuracy Standards. This product was developed through digital means and information may be updated without notification.

March 2004

Map 36

US DEPARTMENT OF THE INTERIOR
Bureau of Land Management

Dillon Field Office
Draft RMP/EIS

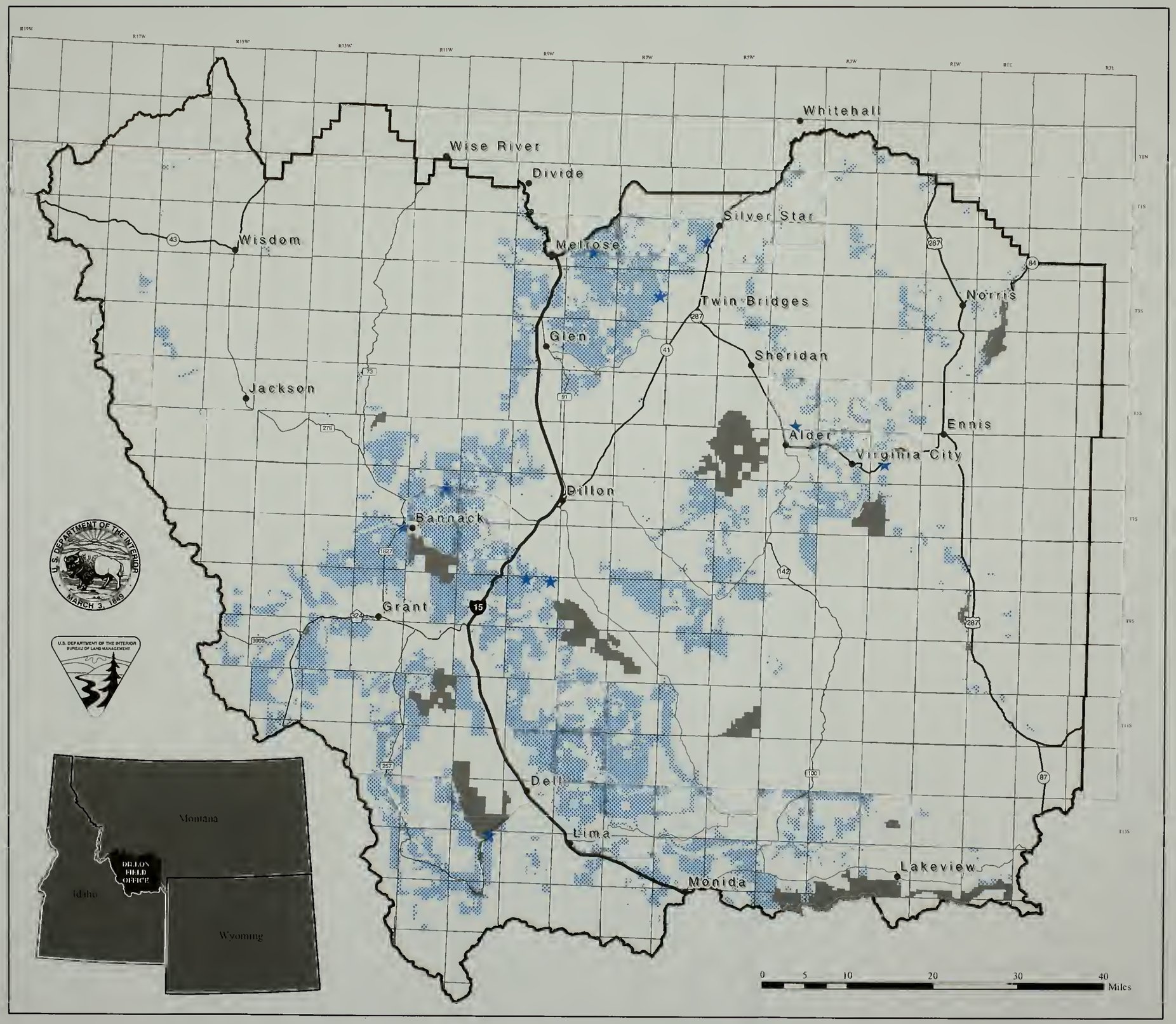

Legend

- Current Mineral Material Sites
- BLM Lands Available
- BLM Lands Unavailable
- Dillon Field Office
- Public Land Survey

Alternative B allows for new mineral material sites to be authorized on a case-by-case basis. Areas closed to mineral material disposal include: the Bear Trap Wilderness, Centennial Sandhills, Christnot Mill, developed recreation sites, certain lands within 1/4 mile of Big Sheep Creek, Lewis's Lookout and Wilderness Study Areas.

Lands Available for Mineral Materials Alternative B

Albers Equal Area, NAD27

This map is intended for display purposes. No warranty is made by the Bureau of Land Management as to the accuracy, reliability, or completeness of these data for individual or aggregate use with other data, or for purposes not intended by BLM. This map may not meet National Map Accuracy Standards. This product was developed through digital means and information may be updated without notification.

March 2004

Map 37

US DEPARTMENT OF THE INTERIOR
Bureau of Land Management

Dillon Field Office
Draft RMP/EIS

Legend

- ★ Current Mineral Material Sites
- Dillon Field Office
- Public Land Survey
- BLM Land

Alternative C allows for no new mineral material disposal locations over the life of the plan.

Lands Available for Mineral Materials Alternative C

Albers Equal Area, NAD27

This map is intended for display purposes. No warranty is made by the Bureau of Land Management as to the accuracy, reliability, or completeness of these data for individual or aggregate use with other data, or for purposes not intended by BLM. This map may not meet National Map Accuracy Standards. This product was developed through digital means and information may be updated without notification.

March 2004

Map 38

US DEPARTMENT OF THE INTERIOR
Bureau of Land Management

Dillon Field Office
Draft RMP/EIS

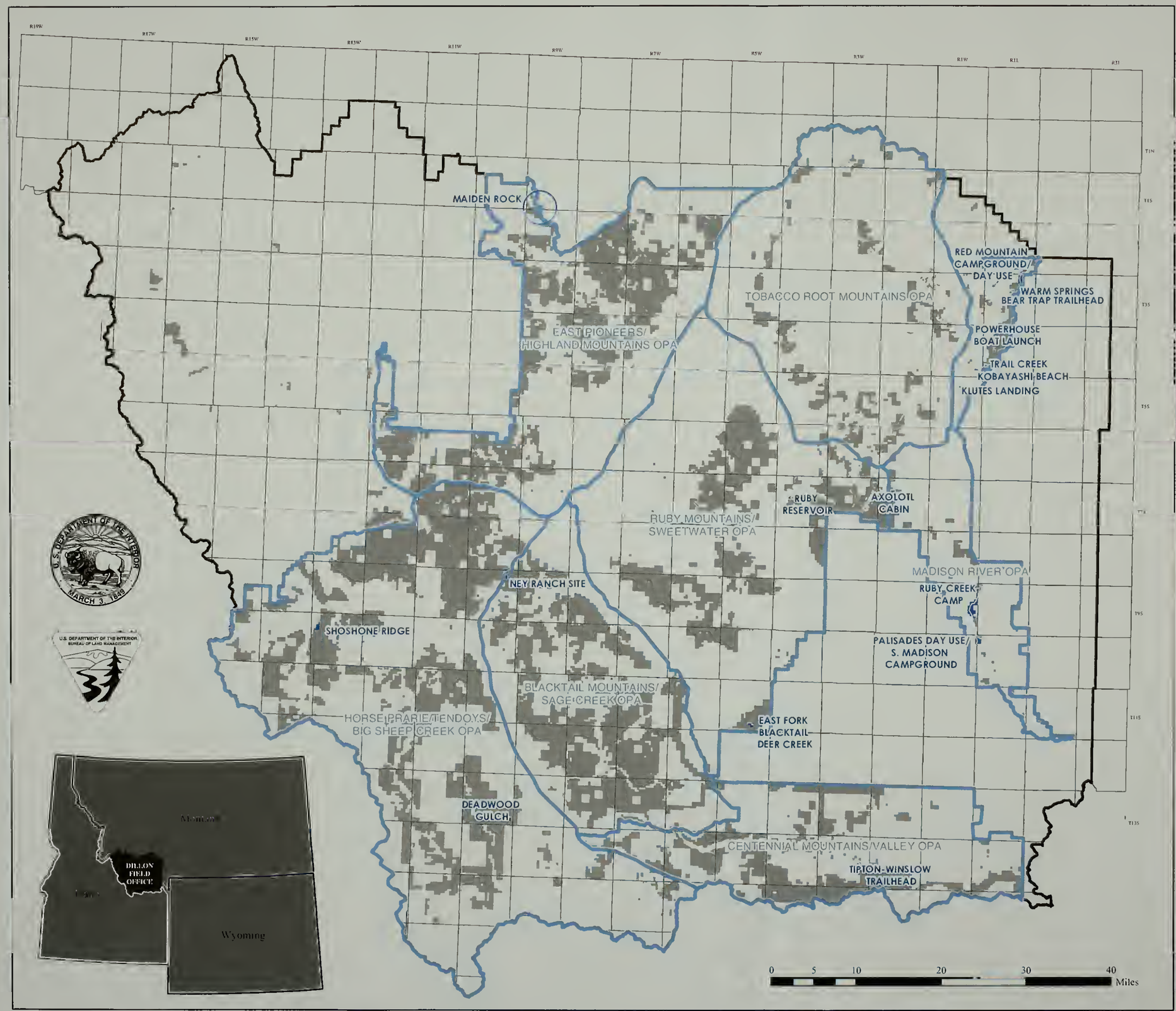

Legend

- Developed Recreation Sites
- OPA Boundaries
- Dillon Field Office
- Public Land Survey
- BLM Ownership

Map shows sites currently developed for recreation purposes and boundaries of Outfitter Permit Areas. BLM only manages land under BLM jurisdiction within OPA boundaries

Developed Recreation Sites And Outfitter Permit Areas (OPAs)

Albers Equal Area, NAD27

This map is intended for display purposes. No warranty is made by the Bureau of Land Management as to the accuracy, reliability, or completeness of these data for individual or aggregate use with other data, or for purposes not intended by BLM. This map may not meet National Map Accuracy Standards. This product was developed through digital means and information may be updated without notification.

March 2004

Map 39

US DEPARTMENT OF THE INTERIOR
Bureau of Land Management

Dillon Field Office
Draft RMP/EIS

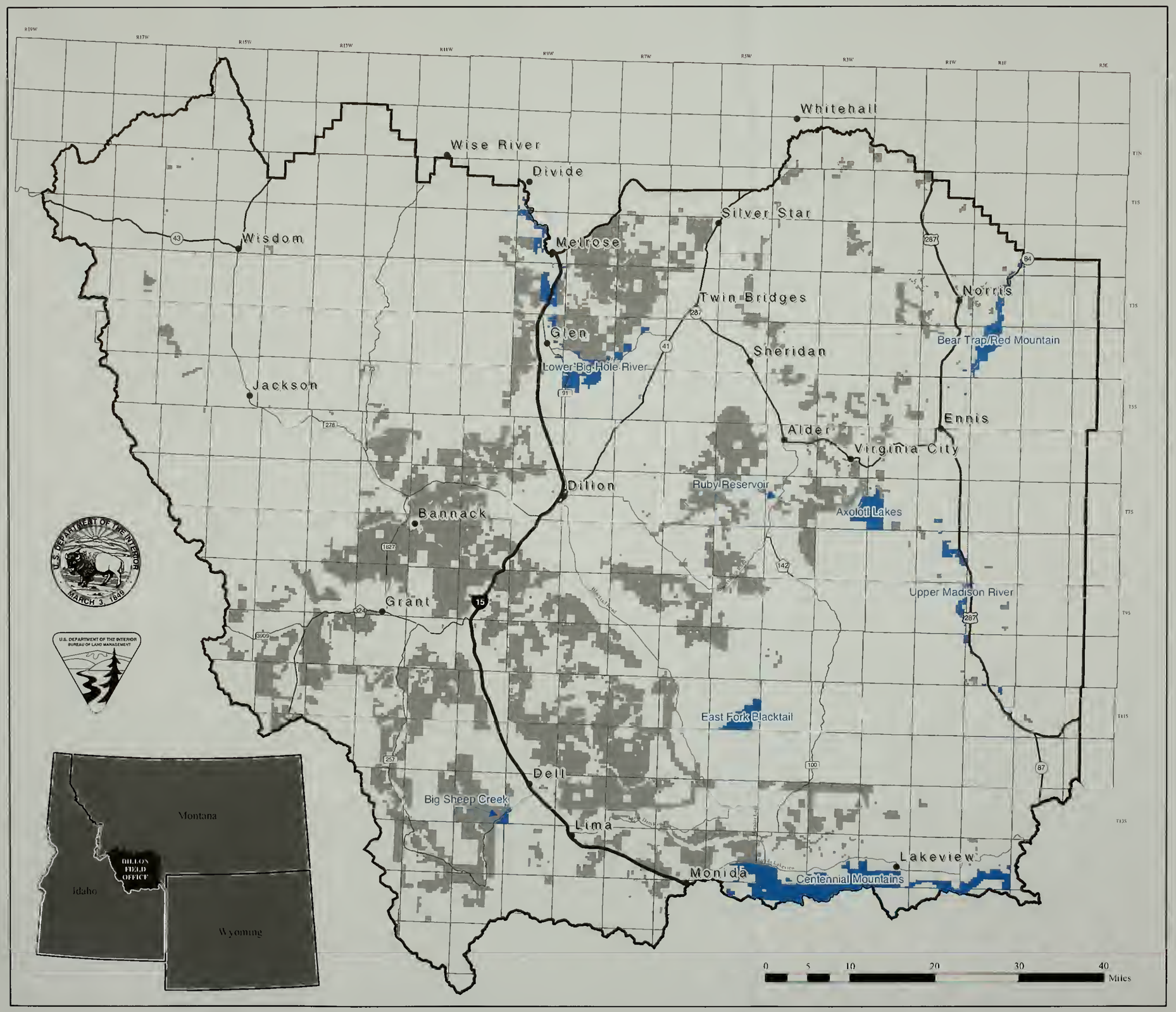

Legend

- SRMA
- Dillon Field Office
- Public Land Survey
- BLM Ownership

Map shows eight current SRMAs:
Axolotl Lakes, Bear Trap/Red Mtn, Big Sheep Creek, Centennial Mtns., East Fork Blacktail, Upper Madison River, Lower Big Hole River, and Ruby Reservoir.

Current Special Recreation Management Areas Alternative A

Albers Equal Area, NAD27

This map is intended for display purposes. No warranty is made by the Bureau of Land Management as to the accuracy, reliability, or completeness of these data for individual or aggregate use with other data, or for purposes not intended by BLM. This map may not meet National Map Accuracy Standards. This product was developed through digital means and information may be updated without notification.

March 2004

Map 40

US DEPARTMENT OF THE INTERIOR
Bureau of Land Management

Dillon Field Office Draft RMP/EIS

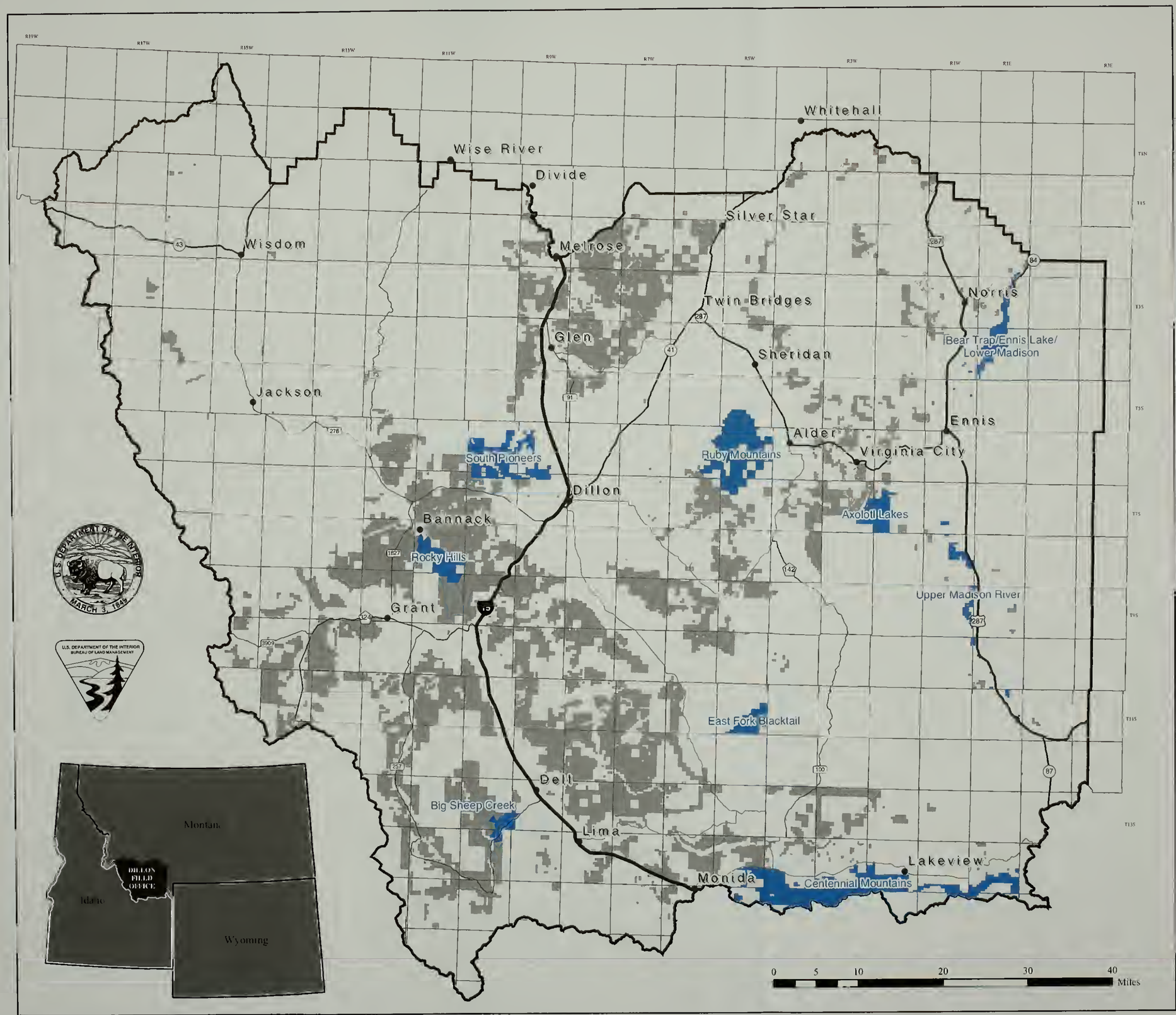

Legend

- SRMA
- Dillon Field Office
- Public Land Survey
- BLM Ownership

Map shows nine proposed SRMAs under Alternative B: Axolotl Lakes, Bear Trap/Ennis Lake/Lower Madison, Big Sheep Creek, Centennial Mtns, East Fork Blacktail, Upper Madison River, Ruby Mountains, South Pioneers and Rocky Hills (if released).

Proposed Special Recreation Management Areas Alternative B

Albers Equal Area, NAD27

This map is intended for display purposes. No warranty is made by the Bureau of Land Management as to the accuracy, reliability, or completeness of these data for individual or aggregate use with other data, or for purposes not intended by BLM. This map may not meet National Map Accuracy Standards. This product was developed through digital means and information may be updated without notification.

March 2004

Map 41

US DEPARTMENT OF THE INTERIOR
Bureau of Land Management

Dillon Field Office
Draft RMP/EIS

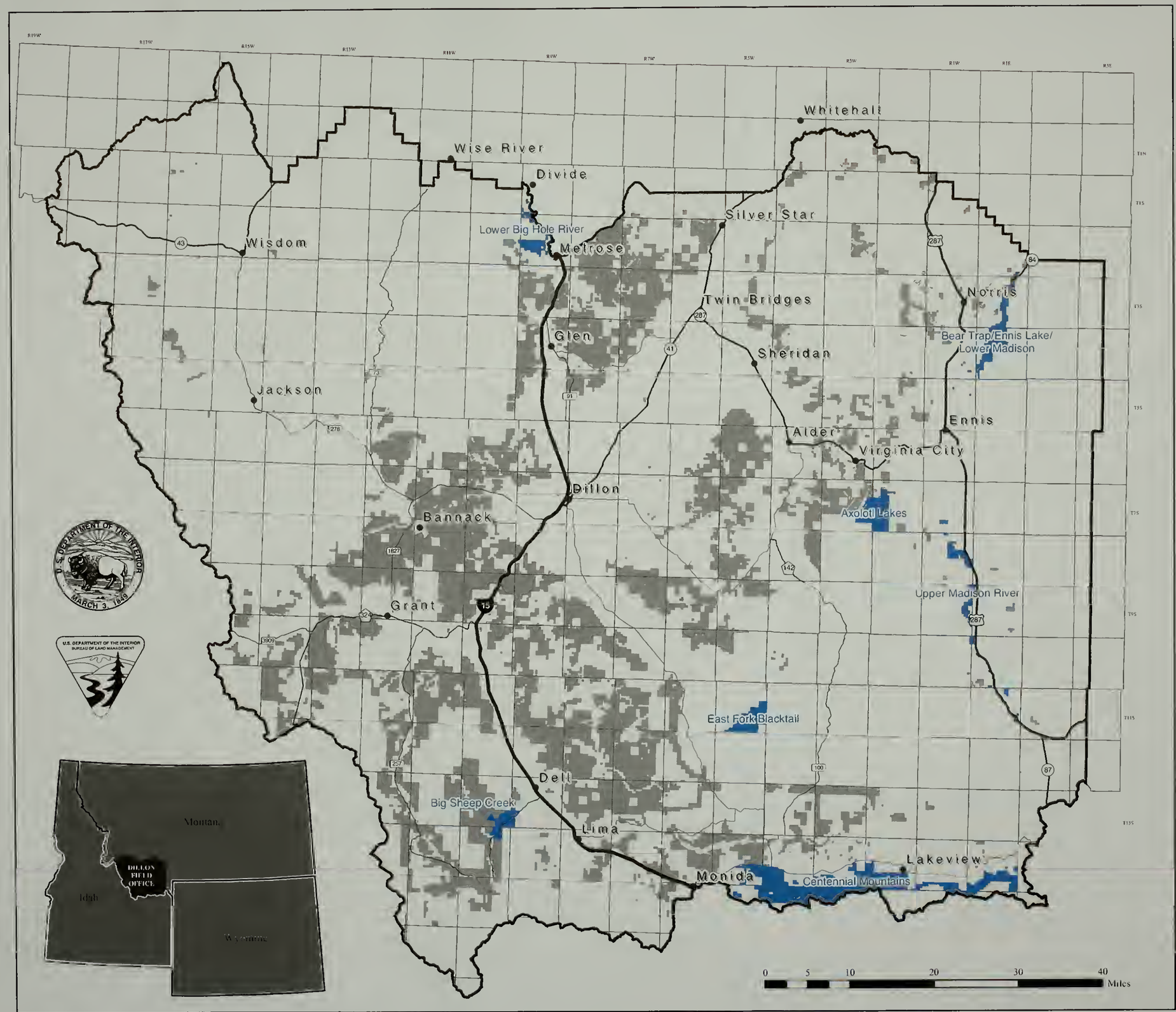

Legend

- SRMA
- Dillon Field Office
- Public Land Survey
- BLM Ownership

Map shows seven proposed SRMAs under Alternative C: Axolotl Lakes, Bear Trap/Ennis Lake/Lower Madison, Big Sheep Creek, Centennial Mtns., East Fork Blacktail, Upper Madison River, and Lower Big Hole River.

Proposed Special Recreation Management Areas Alternative C

Albers Equal Area, NAD27

This map is intended for display purposes. No warranty is made by the Bureau of Land Management as to the accuracy, reliability, or completeness of these data for individual or aggregate use with other data, or for purposes not intended by BLM. This map may not meet National Map Accuracy Standards. This product was developed through digital means and information may be updated without notification.

March 2004

Map 42

US DEPARTMENT OF THE INTERIOR
Bureau of Land Management

Dillon Field Office
Draft RMP/EIS

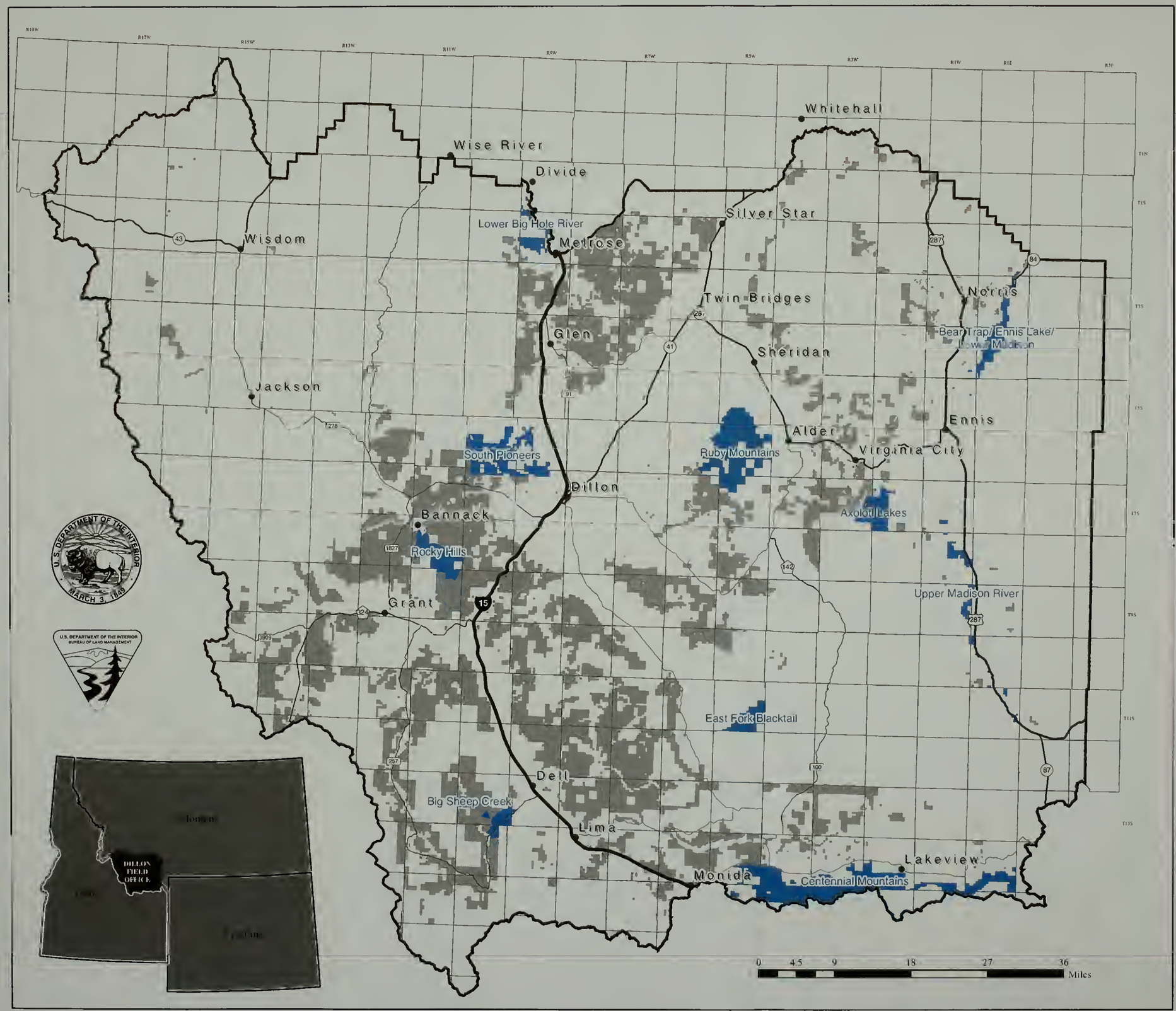

Legend

- SRMA
- Dillon Field Office
- Public Land Survey
- BLM Ownership

Map shows ten proposed SRMAs under Alternative D: Axolotl Lakes, Bear Trap/Ennis Lake/Lower Madison, Big Sheep Creek, Centennial Mtns., East Fork Blacktail, Upper Madison River, Ruby Mountains, Lower Big Hole River, South Pioneers, and Rocky Hills (if released).

Proposed Special Recreation Management Areas Alternative D

Albers Equal Area, NAD27

This map is intended for display purposes. No warranty is made by the Bureau of Land Management as to the accuracy, reliability, or completeness of these data for individual or aggregate use with other data, or for purposes not intended by BLM. This map may not meet National Map Accuracy Standards. This product was developed through digital means and information may be updated without notification.

March 2004

Map 43

US DEPARTMENT OF THE INTERIOR
Bureau of Land Management

Dillon Field Office
Draft RMP/EIS

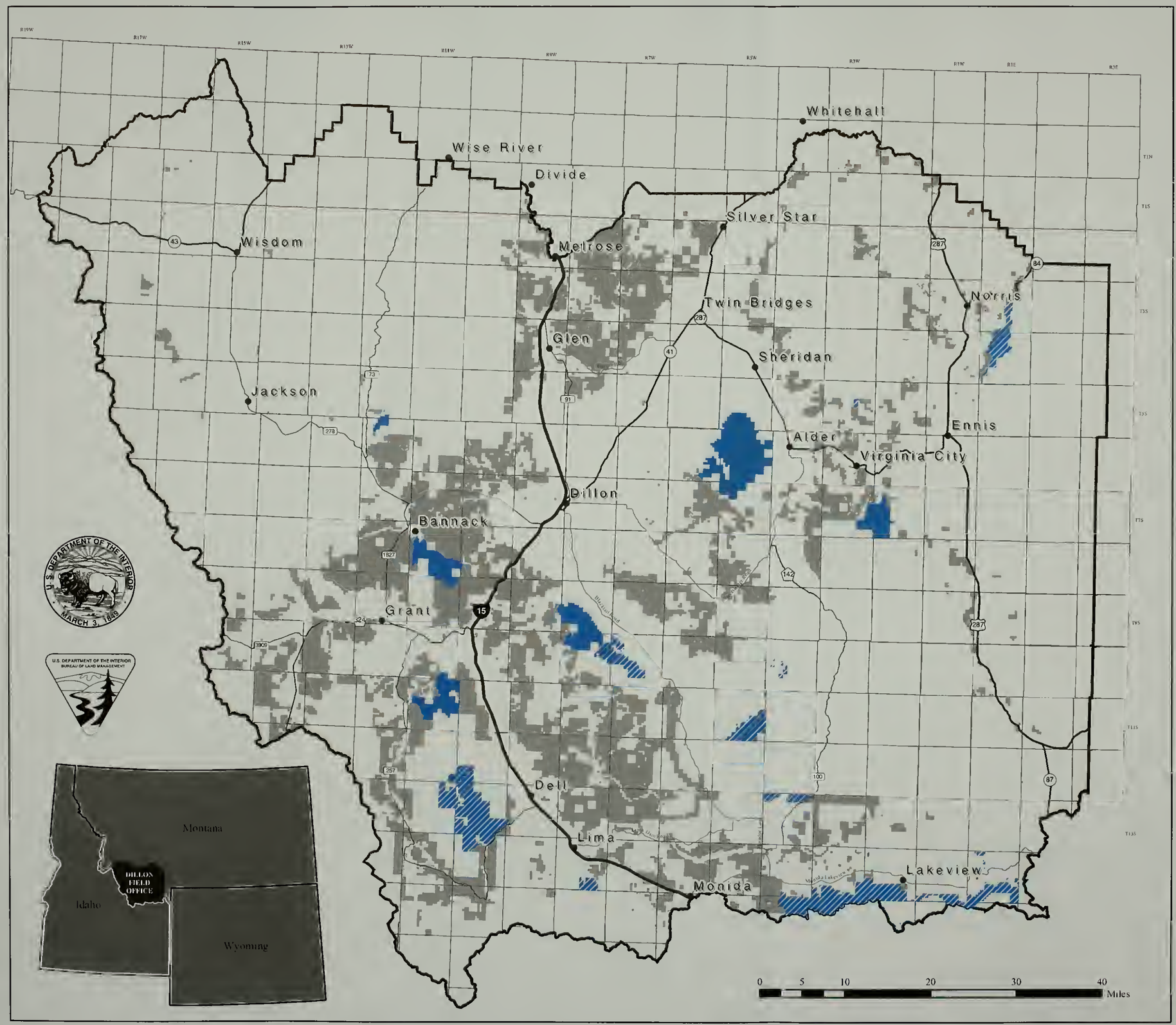

Legend

- All Alternatives
- Alternative C
- Dillon Field Office
- Public Land Survey
- BLM Ownership

Map shows areas where snowmobile use is not allowed. Alternatives A, B and D are the same, and Alternative C makes additional areas unavailable.

Snowmobile Restrictions

Albers Equal Area, NAD27

This map is intended for display purposes. No warranty is made by the Bureau of Land Management as to the accuracy, reliability, or completeness of these data for individual or aggregate use with other data, or for purposes not intended by BLM. This map may not meet National Map Accuracy Standards. This product was developed through digital means and information may be updated without notification.

March 2004

Map 46

US DEPARTMENT OF THE INTERIOR
Bureau of Land Management

Dillon Field Office Draft RMP/EIS

Legend

- Fire Management Zones
- Dillon Field Office
- Public Land Survey
- BLM Ownership

Fire Management Zones

Albers Equal Area, NAD27

This map is intended for display purposes. No warranty is made by the Bureau of Land Management as to the accuracy, reliability, or completeness of these data for individual or aggregate use with other data, or for purposes not intended by BLM. This map may not meet National Map Accuracy Standards. This product was developed through digital means and information may be updated without notification.

March 2004

Map 53

US DEPARTMENT OF THE INTERIOR
Bureau of Land Management

Dillon Field Office Draft RMP/EIS

Legend

Category

- A
- B
- C
- D
- Dillon Field Office
- Public Land Survey
- BLM Ownership

Map shows allocation of lands to Fire Management Categories A through D under Alternative B.

Category A: Wildland fire is not desired in these areas. The fire management emphasis should be placed on prevention, detection, rapid response, use of appropriate suppression techniques and tools, and non-fire fuels treatment.

Category B: Areas where unplanned fire is likely to cause negative effects, but these effects can be mitigated or avoided through fuels management (e.g., prescribed fire), prevention of human caused fire, or other strategies.

Category C: Areas where fire is desired to manage ecosystems but there are significant constraints that must be considered for its use. These constraints could include critical wildlife habitat, air quality or T&E species. Resource considerations could be described in terms of maximum acreage, time of year or as burned acres per decade from all types of fire.

Category D: Areas where fire is desired, and where there are no constraints associated with resource conditions or social, economic, or political considerations (i.e., where natural and management ignited fire may be used to achieve desired objectives, such as to improve vegetation or watershed conditions.

Fire Management Categories Alternative B

This map is intended for display purposes. No warranty is made by the Bureau of Land Management as to the accuracy, reliability, or completeness of these data for individual or aggregate use with other data, or for purposes not intended by BLM. This map may not meet National Map Accuracy Standards. This product was developed through digital means and information may be updated without notification.

March 2004 Albers Equal Area, NAD27 **Map 54**

US DEPARTMENT OF THE INTERIOR
Bureau of Land Management

Dillon Field Office Draft RMP/EIS

Legend

Category

- A
- B
- C
- D
- Dillon Field Office
- Public Land Survey
- BLM Ownership

Map shows allocation of lands to Fire Management Categories A through D under Alternative C.

Category A: Wildland fire is not desired in these areas. The fire management emphasis should be placed on prevention, detection, rapid response, use of appropriate suppression techniques and tools, and non-fire fuels treatment.

Category B: Areas where unplanned fire is likely to cause negative effects, but these effects can be mitigated or avoided through fuels management (e.g., prescribed fire), prevention of human caused fire, or other strategies.

Category C: Areas where fire is desired to manage ecosystems but there are significant constraints that must be considered for its use. These constraints could include critical wildlife habitat, air quality or T&E species. Resource considerations could be described in terms of maximum acreage, time of year or as burned acres per decade from a types of fire.

Category D: Areas where fire is desired, and where there are no constraints associated with resource conditions or social, economic, or political considerations (i.e., where natural and management ignited fire may be used to achieve desired objectives, such as to improve vegetation or watershed conditions.

Fire Management Categories Alternative C

This map is intended for display purposes. No warranty is made by the Bureau of Land Management as to the accuracy, reliability, or completeness of these data for individual or aggregate use with other data, or for purposes not intended by BLM. This map may not meet National Map Accuracy Standards. This product was developed through digital means and information may be updated without notification.

March 2004 Albers Equal Area, NAD27 **Map 55**

US DEPARTMENT OF THE INTERIOR
Bureau of Land Management

Dillon Field Office
Draft RMP/EIS

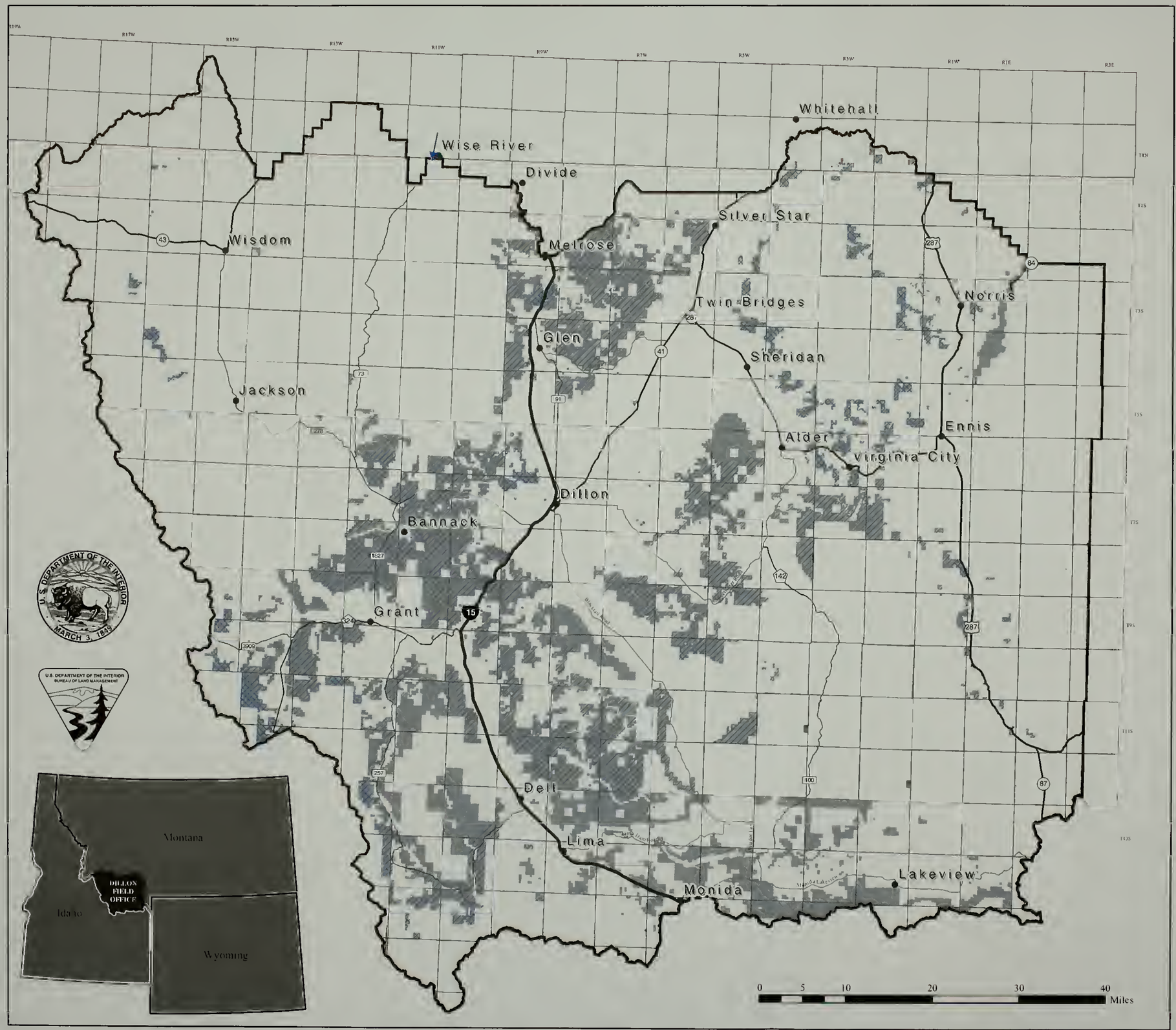

Legend

Category

- A
- B
- C
- D
- Dillon Field Office
- Public Land Survey
- BLM Ownership

Map shows allocation of lands to Fire Management Categories A through D under Alternative D.

Category A: Wildland fire is not desired in these areas. The fire management emphasis should be placed on prevention, detection, rapid response, use of appropriate suppression techniques and tools, and non-fire fuels treatment.

Category B: Areas where unplanned fire is likely to cause negative effects, but these effects can be mitigated or avoided through fuels management (e.g., prescribed fire), prevention of human caused fire, or other strategies.

Category C: Areas where fire is desired to manage ecosystems but there are significant constraints that must be considered for its use. These constraints could include critical wildlife habitat, air quality or T&E species. Resource considerations could be described in terms of maximum acreage, time of year or as burned acres per decade from all types of fire.

Category D: Areas where fire is desired, and where there are no constraints associated with resource conditions or social, economic, or political considerations (i.e., where natural and management ignited fire may be used to achieve desired objectives, such as to improve vegetation or watershed conditions.

Fire Management Categories Alternative D

This map is intended for display purposes. No warranty is made by the Bureau of Land Management as to the accuracy, reliability, or completeness of these data for individual or aggregate use with other data, or for purposes not intended by BLM. This map may not meet National Map Accuracy Standards. This product was developed through digital means and information may be updated without notification.

March 2004 Albers Equal Area, NAD27 **Map 56**

US DEPARTMENT OF THE INTERIOR
Bureau of Land Management

Dillon Field Office Draft RMP/EIS

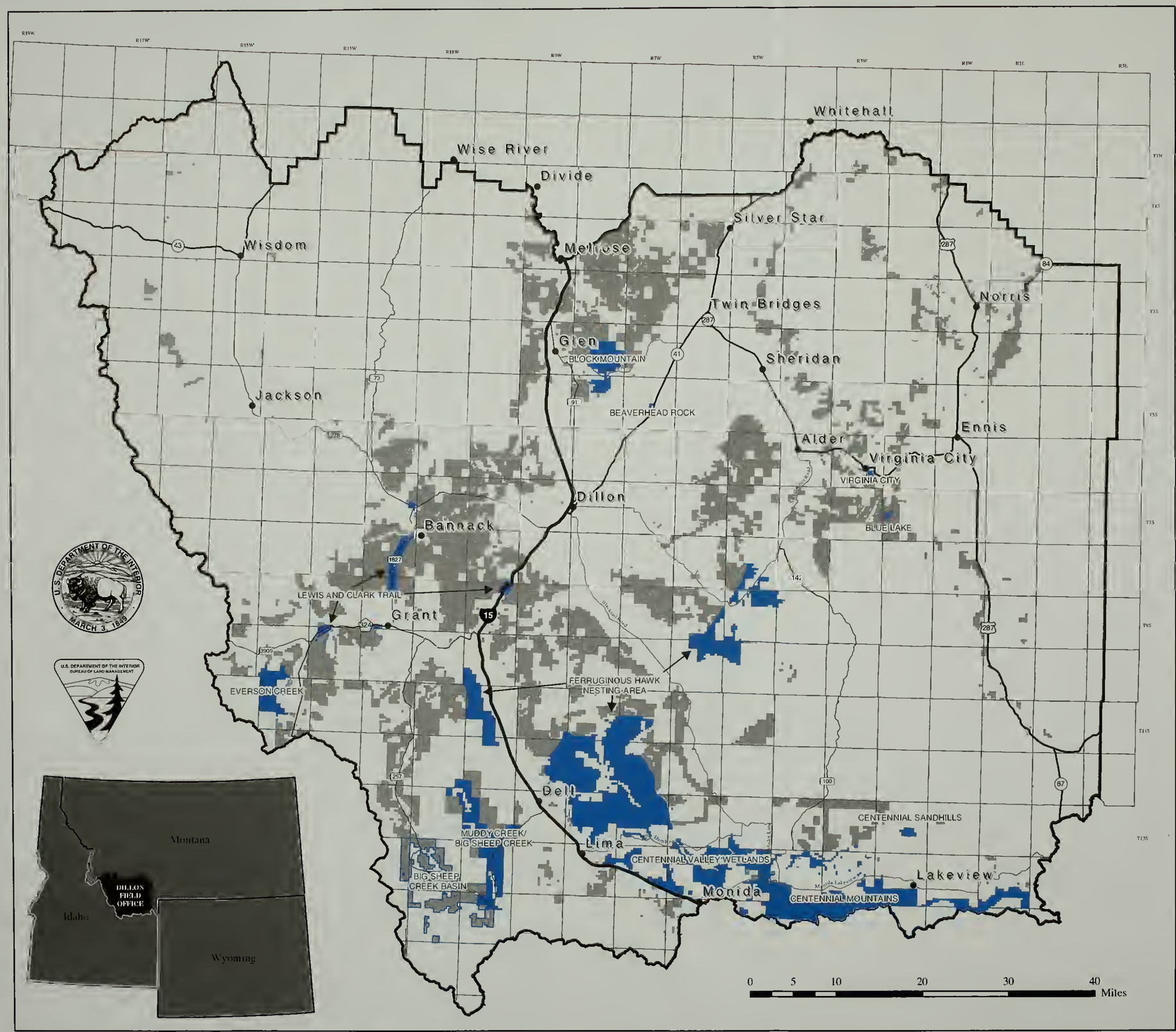

Legend

- Potential ACECs
- Dillon Field Office
- Public Land Survey
- BLM Ownership

Map shows Potential ACECs including: Beaverhead Rock, Big Sheep Creek Basin, Block Mountain, Blue Lake, Centennial Mountains, Centennial Sandhills, Centennial Valley Wetlands, Everson Creek, Ferruginous Hawk Nesting Area, Lewis & Clark Trail, Muddy Creek/Big Sheep Creek and Virginia City Historic District. Westslope Cutthroat Trout Habitats with greater than 99% purity could not be labelled as it is scattered across the planning area.
None of the areas would be designated under Alternative A.
See individual ACEC maps for detail.

Potential ACECs

Albers Equal Area, NAD27

This map is intended for display purposes. No warranty is made by the Bureau of Land Management as to the accuracy, reliability, or completeness of these data for individual or aggregate use with other data, or for purposes not intended by BLM. This map may not meet National Map Accuracy Standards. This product was developed through digital means and information may be updated without notification.

March 2004

Map 57

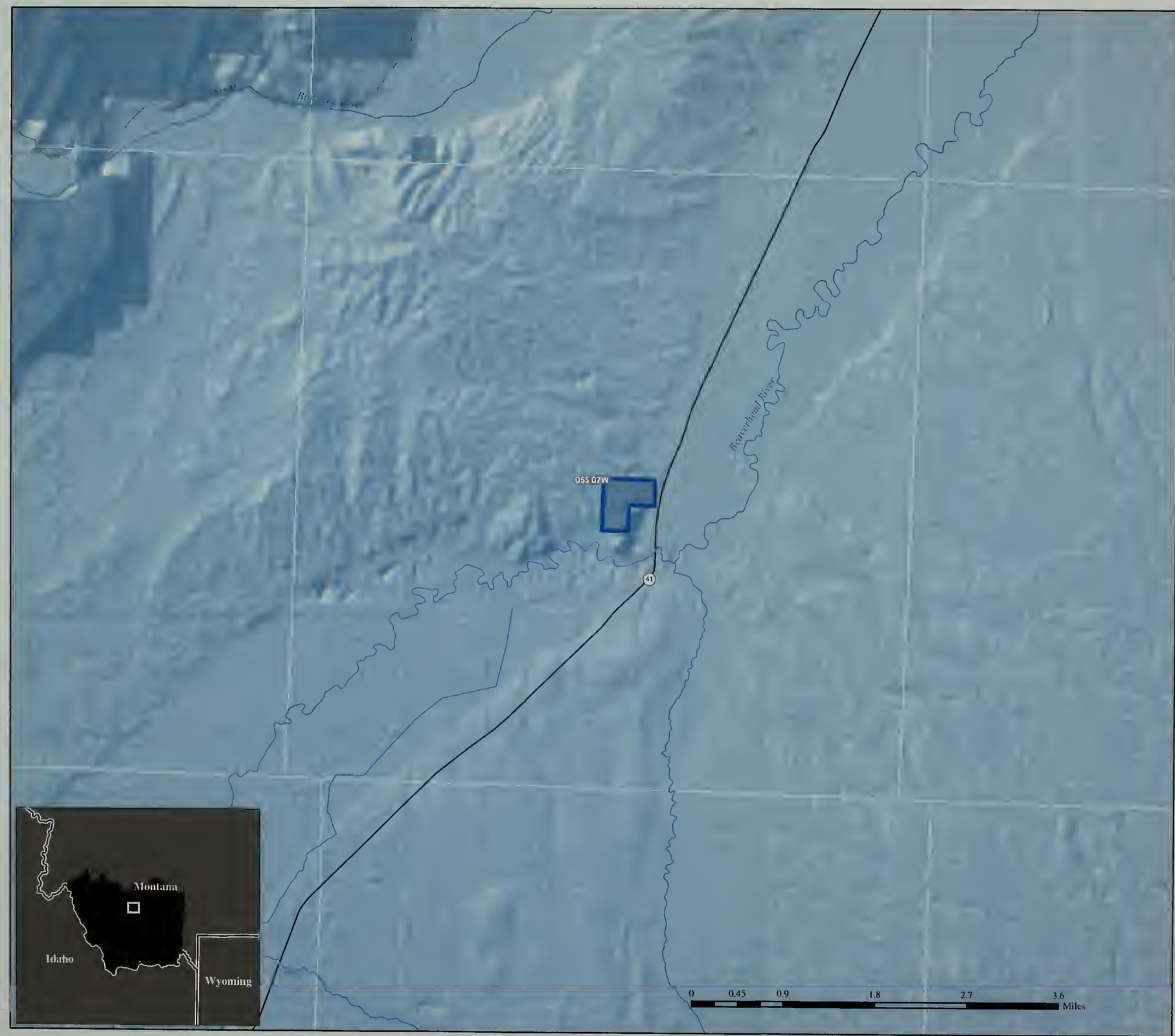

US DEPARTMENT OF THE INTERIOR
Bureau of Land Management

Dillon Field Office
Draft RMP/EIS

Legend

- Potential ACEC
- Streams
- U.S. Interstate
- U.S. Highway
- State Highway
- County Route
- Forest Route
- Public Land Survey
- BLM Ownership

Map shows boundaries of potential ACEC. Relevant and important values are tied to historic resources associated with Lewis and Clark National Historic Trail. Designated in Alternatives B and D. Not designated in Alternatives A or C.

Beaverhead Rock Potential ACEC

Albers Equal Area, NAD27

This map is intended for display purposes. No warranty is made by the Bureau of Land Management as to the accuracy, reliability, or completeness of these data for individual or aggregate use with other data, or for purposes not intended by BLM. This map may not meet National Map Accuracy Standards. This product was developed through digital means and information may be updated without notification.

March 2004

Map 58

US DEPARTMENT OF THE INTERIOR
Bureau of Land Management

Dillon Field Office
Draft RMP/EIS

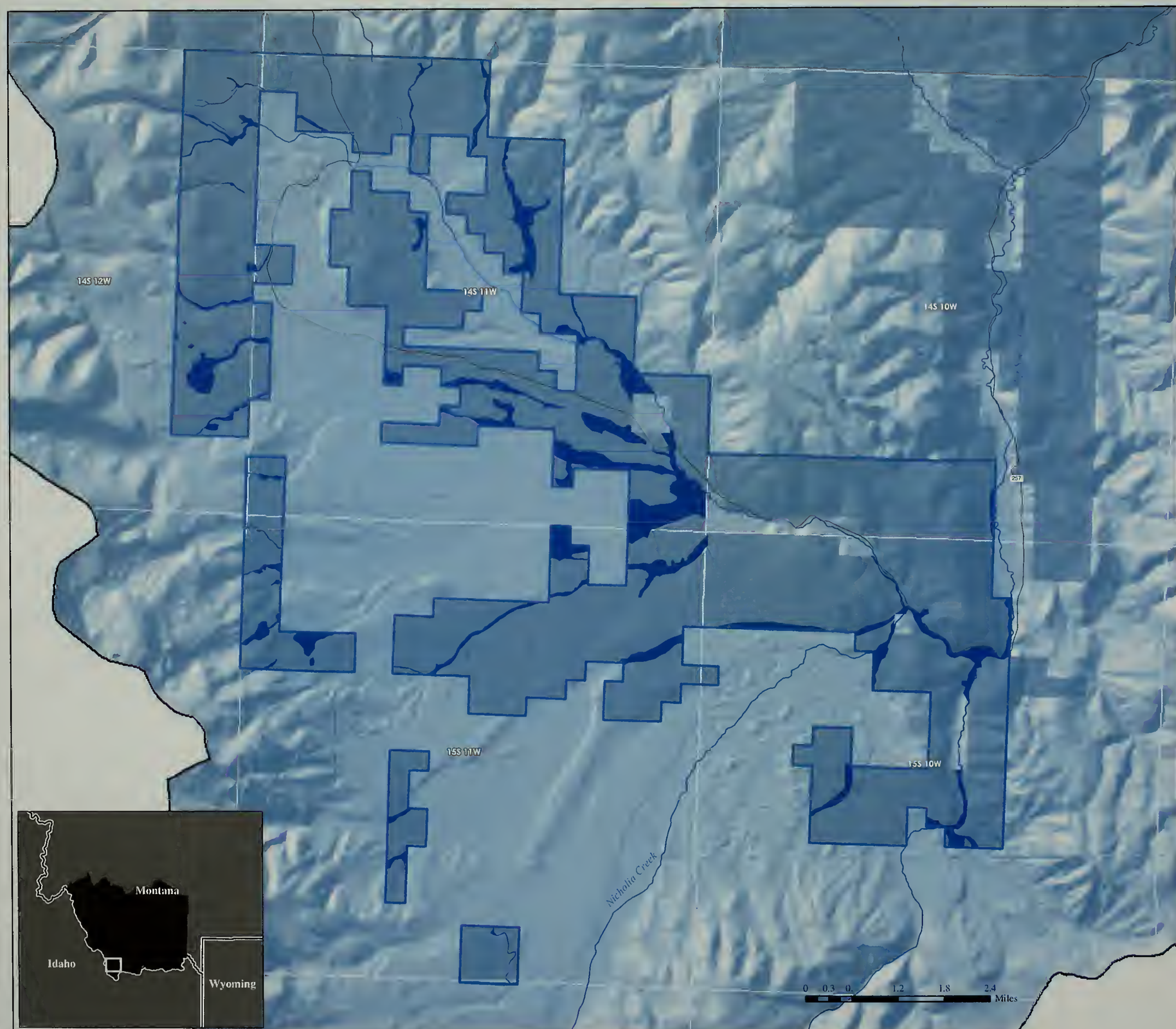

Legend

- Big Sheep Creek Basin
- Potential ACEC
- Streams
- U.S. Interstate
- U.S. Highway
- State Highway
- County Route
- Forest Route
- Public Land Survey
- BLM Ownership

Map shows boundaries of potential ACEC.
Relevant and important values are tied to riparian and wetland areas within the outlined area.
Designated in Alternative D. Not designated in Alternatives A, B, or C.

Big Sheep Creek Basin Potential ACEC

Albers Equal Area, NAD27

This map is intended for display purposes. No warranty is made by the Bureau of Land Management as to the accuracy, reliability, or completeness of these data for individual or aggregate use with other data, or for purposes not intended by BLM. This map may not meet National Map Accuracy Standards. This product was developed through digital means and information may be updated without notification.

March 2004

Map 59

US DEPARTMENT OF THE INTERIOR
Bureau of Land Management

Dillon Field Office
Draft RMP/EIS

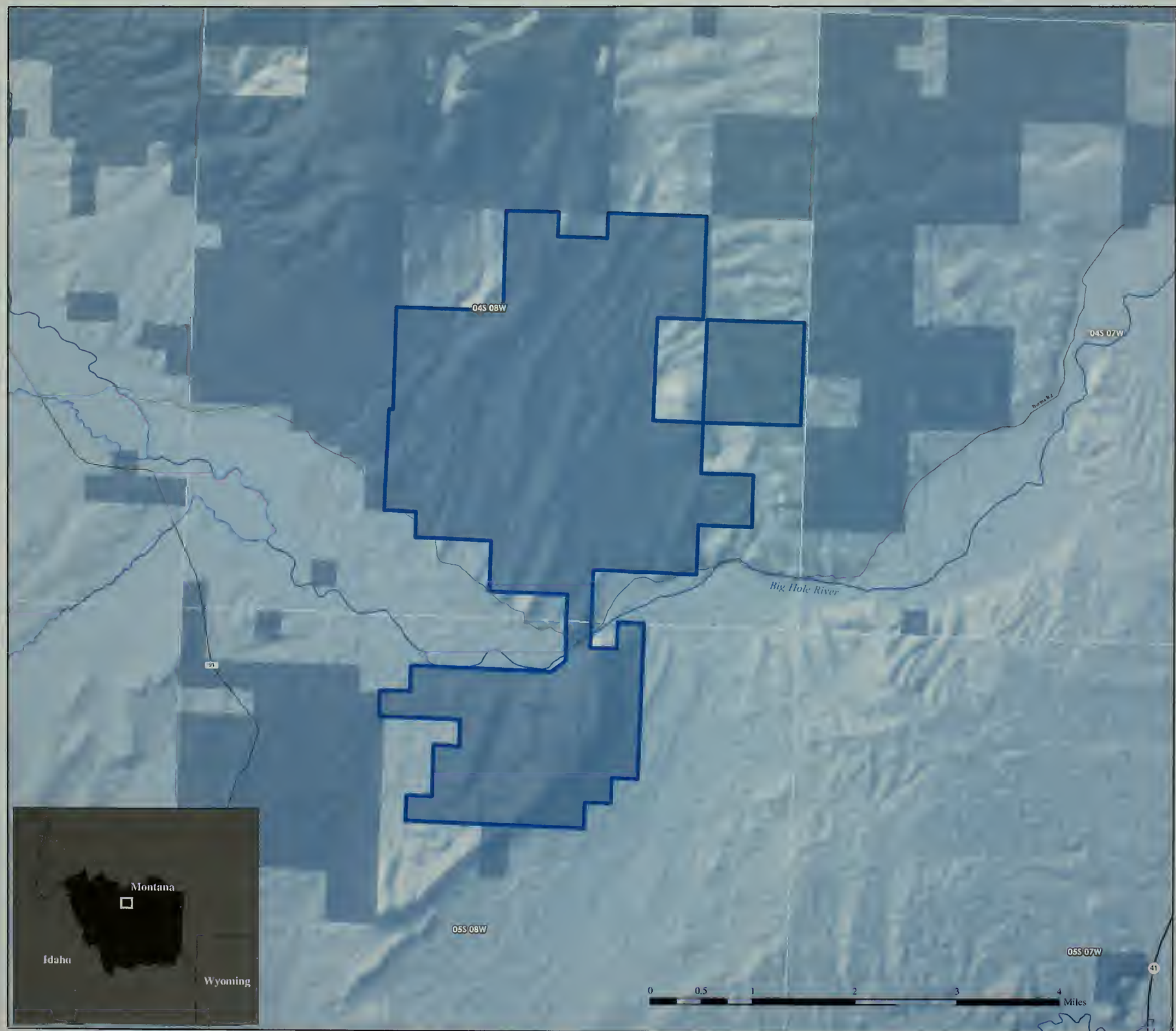

Legend

- Potential ACEC
- Streams
- U.S. Interstate
- U.S. Highway
- State Highway
- County Route
- Forest Route
- Public Land Survey
- BLM Ownership

Map shows boundaries of potential ACEC. Relevant and important values are tied to geologic features in the area. Designated in Alternatives B, C and D. Not designated in Alternative A.

Block Mountain Potential ACEC

Albers Equal Area, NAD27

This map is intended for display purposes. No warranty is made by the Bureau of Land Management as to the accuracy, reliability, or completeness of these data for individual or aggregate use with other data, or for purposes not intended by BLM. This map may not meet National Map Accuracy Standards. This product was developed through digital means and information may be updated without notification.

March 2004

Map 60

US DEPARTMENT OF THE INTERIOR
Bureau of Land Management

Dillon Field Office
Draft RMP/EIS

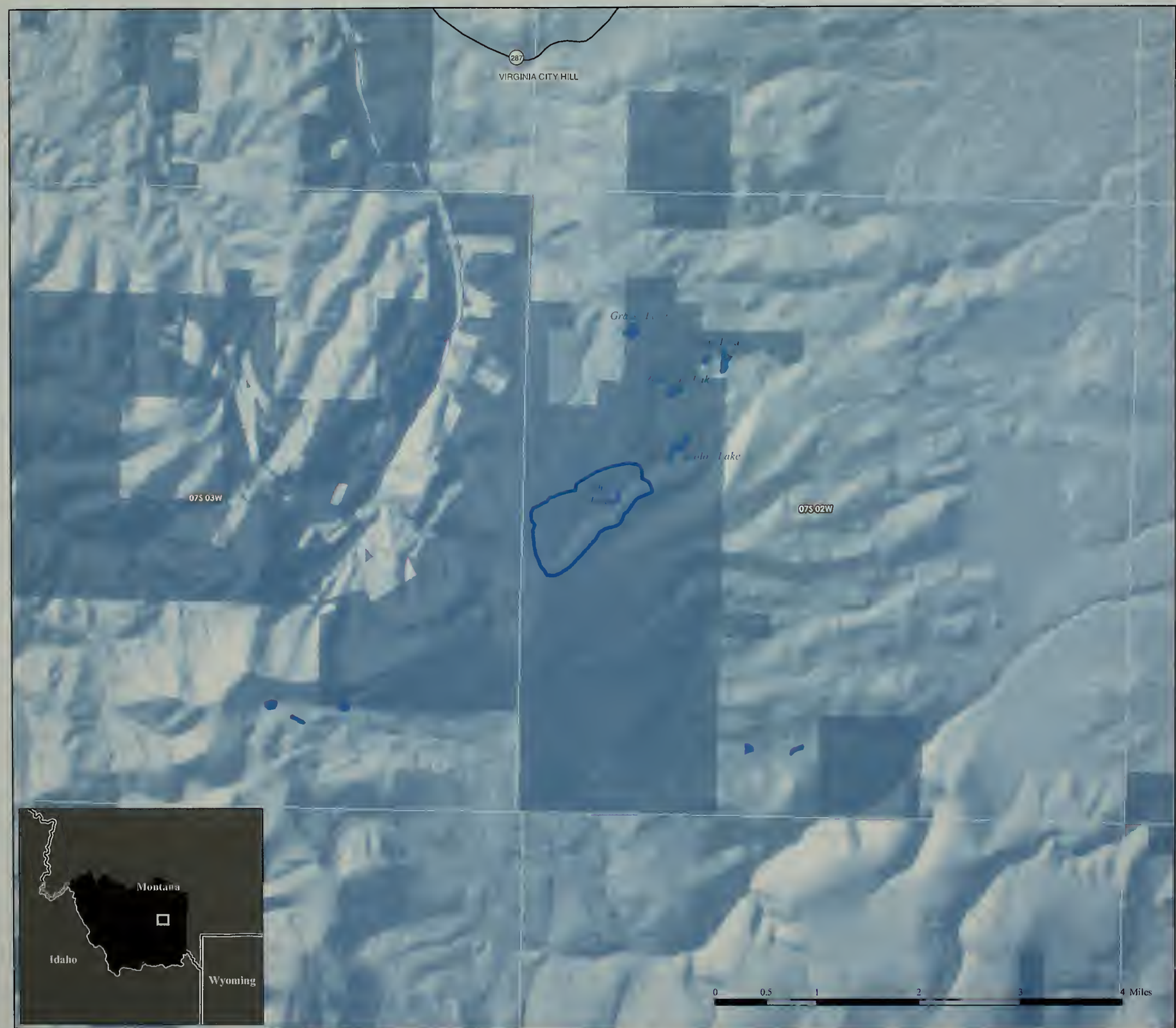

Legend

- Potential ACEC
- Streams
- Lakes
- U.S. Interstate
- U.S. Highway
- State Highway
- County Route
- Forest Route
- Public Land Survey
- BLM Ownership

Map shows boundaries of potential ACEC. Relevant and important value is axolotl habitat. Designated in Alternatives B and D. Not designated in Alternatives A or C.

Blue Lake Potential ACEC

Albers Equal Area, NAD27

This map is intended for display purposes. No warranty is made by the Bureau of Land Management as to the accuracy, reliability, or completeness of these data for individual or aggregate use with other data, or for purposes not intended by BLM. This map may not meet National Map Accuracy Standards. This product was developed through digital means and information may be updated without notification.

March 2004

Map 61

US DEPARTMENT OF THE INTERIOR
Bureau of Land Management

Dillon Field Office
Draft RMP/EIS

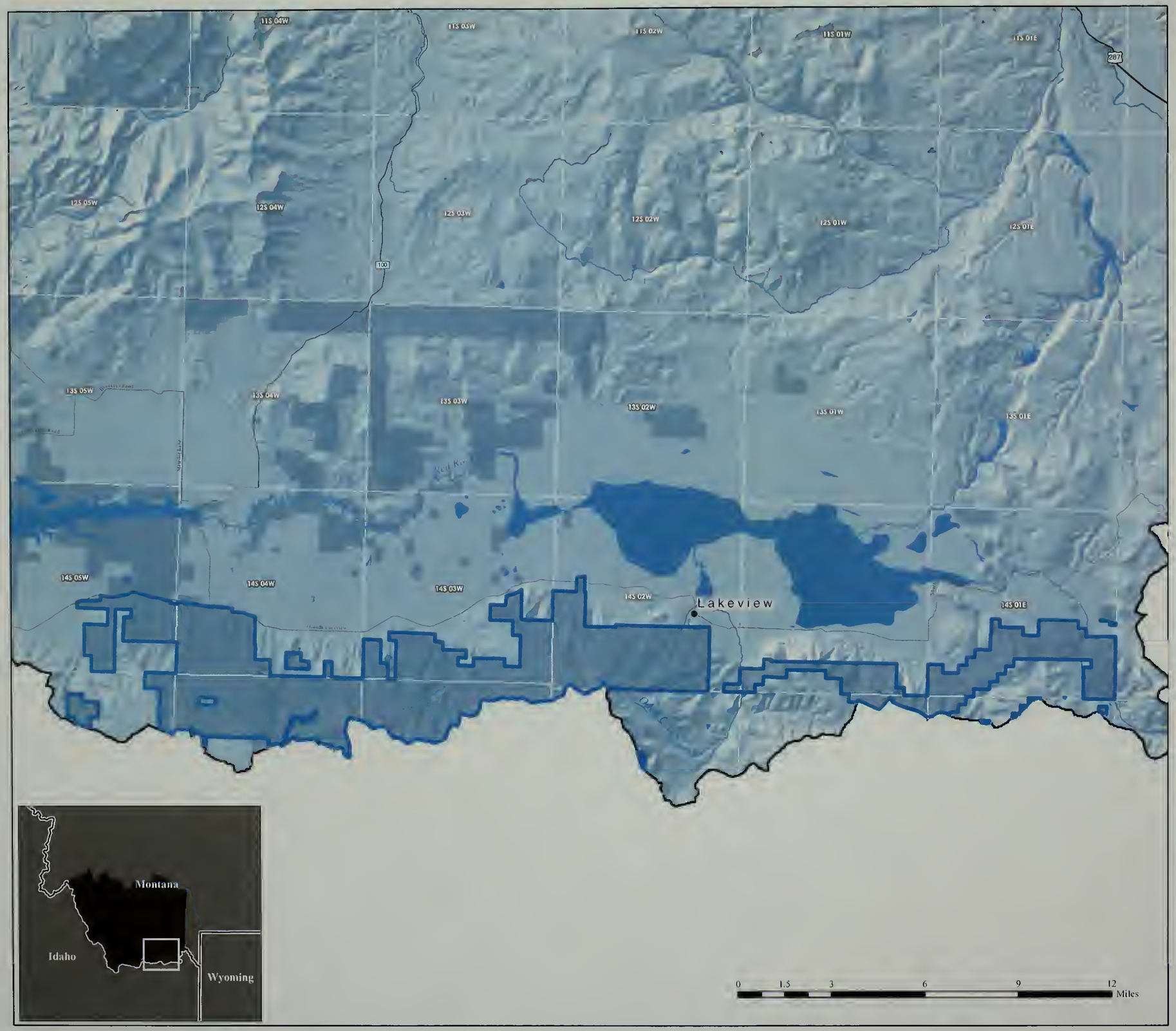

Legend

- Potential ACEC
- Streams
- Lakes
- U.S. Interstate
- U.S. Highway
- State Highway
- County Route
- Forest Route
- Public Land Survey
- BLM Ownership

Map shows boundaries of potential ACEC. Relevant and important values are mainly tied to scenic values, grizzly bear, lynx and wolf habitats, and wildlife migration. Designated in Alternatives B and D. Not designated in Alternatives A or C.

Centennial Mountains Potential ACEC

Albers Equal Area, NAD27

This map is intended for display purposes. No warranty is made by the Bureau of Land Management as to the accuracy, reliability, or completeness of these data for individual or aggregate use with other data, or for purposes not intended by BLM. This map may not meet National Map Accuracy Standards. This product was developed through digital means and information may be updated without notification.

March 2004

Map 62

US DEPARTMENT OF THE INTERIOR
Bureau of Land Management

Dillon Field Office
Draft RMP/EIS

Legend

- Potential ACEC
- Streams
- Lakes
- Public Land Survey
- BLM Ownership
- US Interstate
- US Highway
- State Highway
- County Route
- Forest Route

Map shows boundaries of potential ACEC. Relevant and important values are tied to the sand dune complex and associated special status plants. Designated in Alternatives B, C and D. Not designated in Alternative A.

Centennial Sandhills Potential ACEC

Albers Equal Area, NAD27

This map is intended for display purposes. No warranty is made by the Bureau of Land Management as to the accuracy, reliability, or completeness of these data for individual or aggregate use with other data, or for purposes not intended by BLM. This map may not meet National Map Accuracy Standards. This product was developed through digital means and information may be updated without notification.

March 2004

Map 63

US DEPARTMENT OF THE INTERIOR
Bureau of Land Management

Dillon Field Office
Draft RMP/EIS

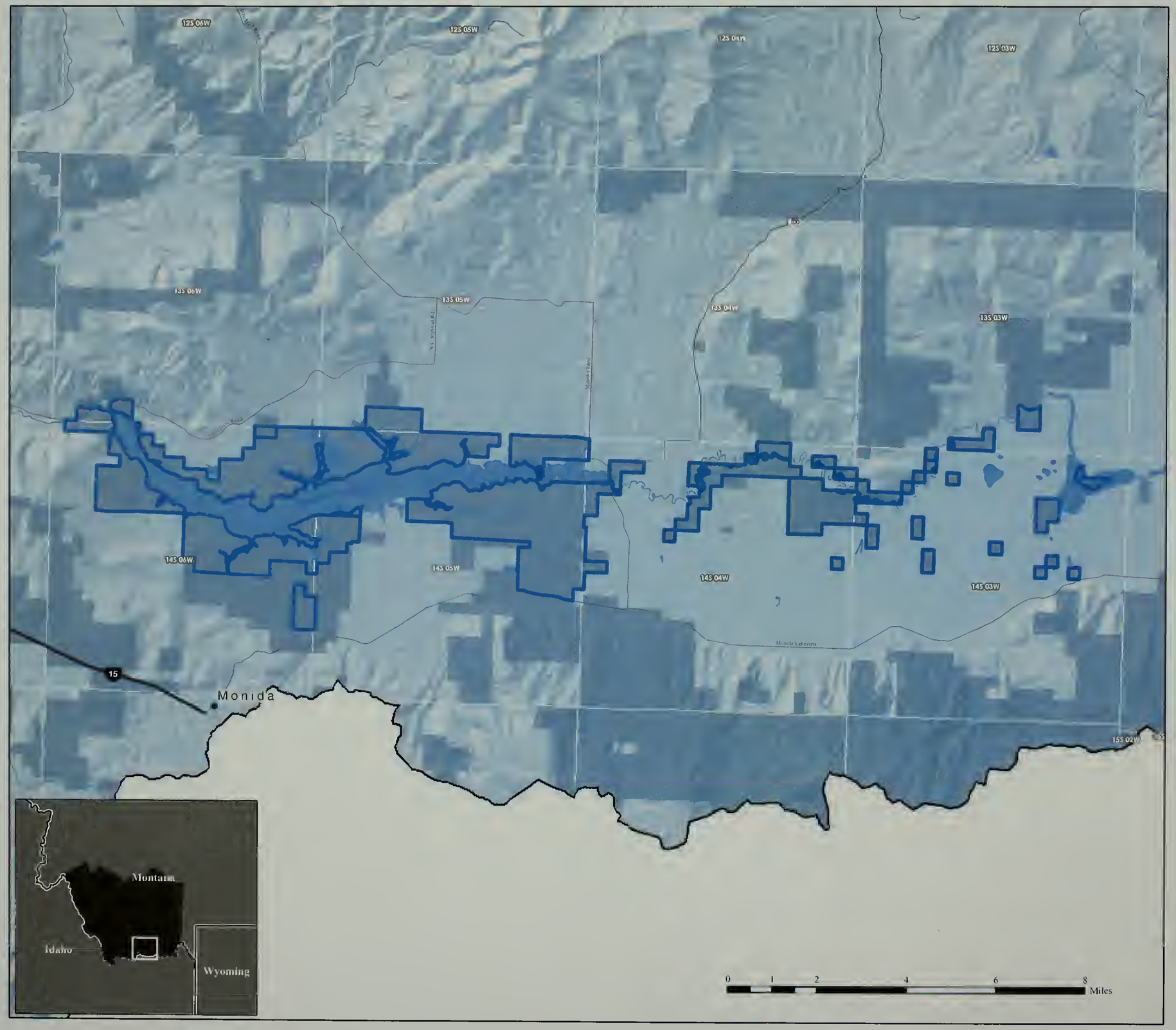

Legend

- Potential ACEC
- Streams
- Lakes
- U.S. Interstate
- U.S. Highway
- State Highway
- County Route
- Forest Route
- BLM Ownership
- Public Land Survey
- Dillon Field Office

Map shows boundaries of potential ACEC. Relevant and important values are wetland habitats, peregrine falcon, trumpeter swan, and other migratory bird habitats, as well as paleontological values. Designated in Alternative D. Not designated in Alternatives A, B or C.

Centennial Wetlands Potential ACEC

Albers Equal Area, NAD27

This map is intended for display purposes. No warranty is made by the Bureau of Land Management as to the accuracy, reliability, or completeness of these data for individual or aggregate use with other data, or for purposes not intended by BLM. This map may not meet National Map Accuracy Standards. This product was developed through digital means and information may be updated without notification.

March 2004

Map 64

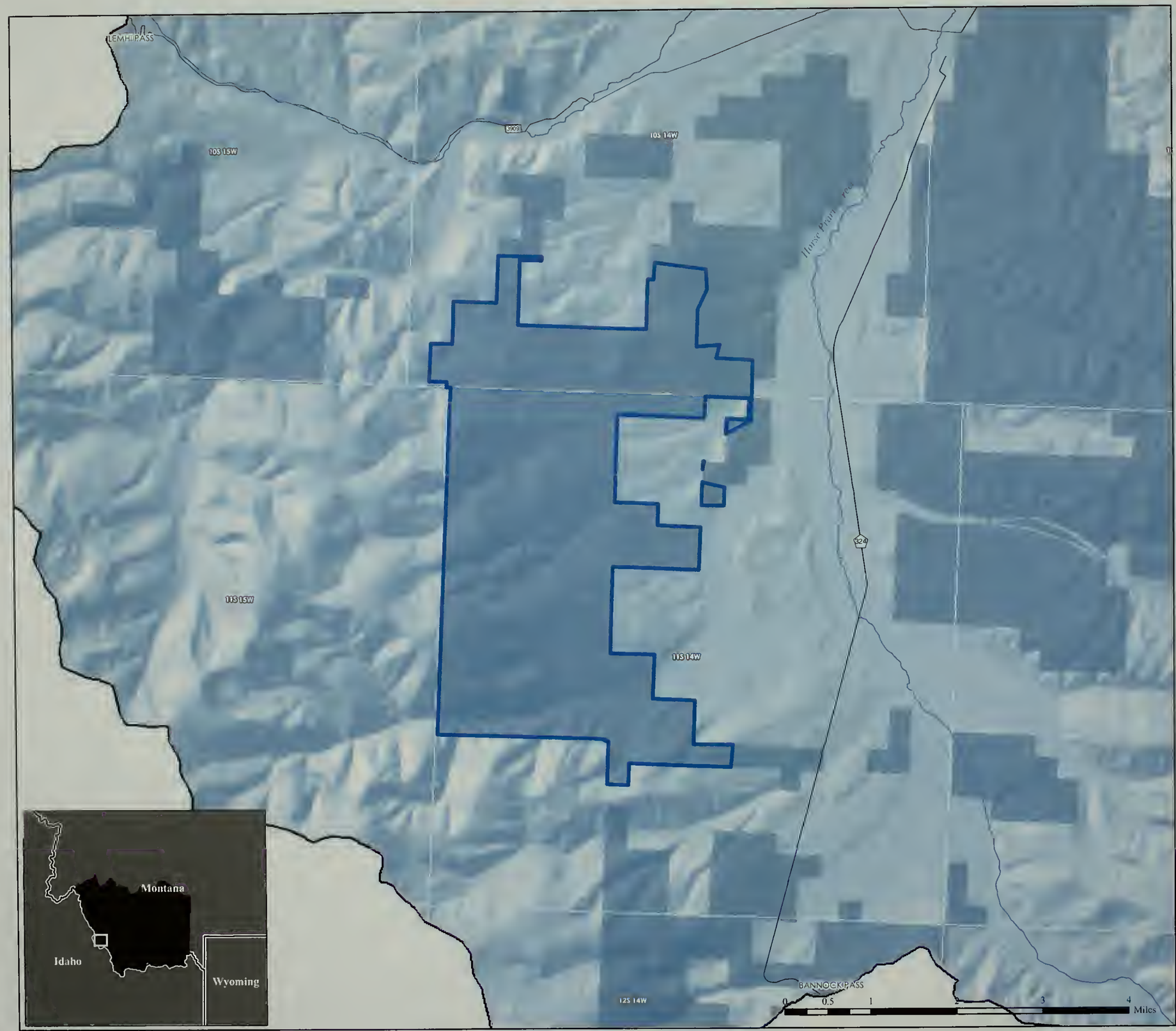

US DEPARTMENT OF THE INTERIOR
Bureau of Land Management

Dillon Field Office
Draft RMP/EIS

Legend

- Potential ACEC
- Streams
- U.S. Interstate
- U.S. Highway
- State Highway
- County Route
- Forest Route
- Public Land Survey
- BLM Ownership

Map shows boundaries of potential ACEC. Relevant and important values are cultural resources. Designated in Alternatives B and D. Not designated in Alternatives A and C.

Everson Creek Potential ACEC

Albers Equal Area, NAD27

This map is intended for display purposes. No warranty is made by the Bureau of Land Management as to the accuracy, reliability, or completeness of these data for individual or aggregate use with other data, or for purposes not intended by BLM. This map may not meet National Map Accuracy Standards. This product was developed through digital means and information may be updated without notification.

March 2004

Map 65

US DEPARTMENT OF THE INTERIOR
Bureau of Land Management

Dillon Field Office
Draft RMP/EIS

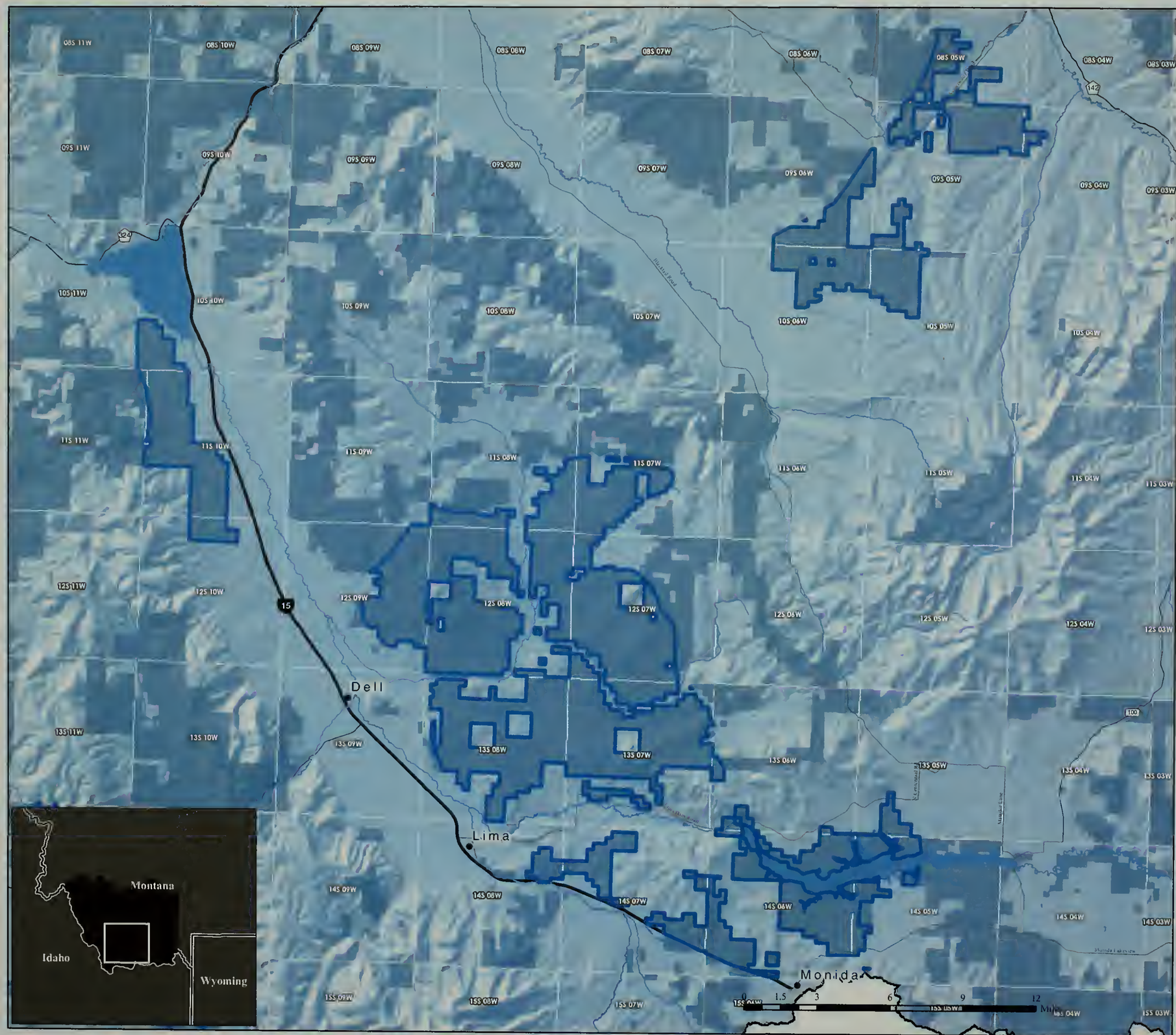

Legend

- Potential ACEC
- Streams
- Lakes
- <all other values>
- U.S. Interstate
- U.S. Highway
- State Highway
- County Route
- Forest Route
- Public Land Survey
- BLM Ownership

Map shows boundaries of potential ACEC. Relevant and important value is ferruginous hawk nests and habitat. Designated in Alternative D. Not designated in Alternatives A, B or C.

Ferruginous Hawk Potential ACEC

Albers Equal Area, NAD27

This map is intended for display purposes. No warranty is made by the Bureau of Land Management as to the accuracy, reliability, or completeness of these data for individual or aggregate use with other data, or for purposes not intended by BLM. This map may not meet National Map Accuracy Standards. This product was developed through digital means and information may be updated without notification.

March 2004

Map 66

US DEPARTMENT OF THE INTERIOR
Bureau of Land Management

Dillon Field Office
Draft RMP/EIS

Legend

- Potential ACEC
- Streams
- Lakes
- U.S. Interstate
- U.S. Highway
- State Highway
- County Route
- Forest Route
- Public Land Survey
- BLM Ownership

Map shows boundaries of potential ACEC. Relevant and important value is historic resource. Designated in Alternative D. Not designated in Alternatives A, B or C.

Lewis and Clark Trail Potential ACEC

Albers Equal Area, NAD27

This map is intended for display purposes. No warranty is made by the Bureau of Land Management as to the accuracy, reliability, or completeness of these data for individual or aggregate use with other data, or for purposes not intended by BLM. This map may not meet National Map Accuracy Standards. This product was developed through digital means and information may be updated without notification.

March 2004

Map 67

US DEPARTMENT OF THE INTERIOR
Bureau of Land Management

Dillon Field Office
Draft RMP/EIS

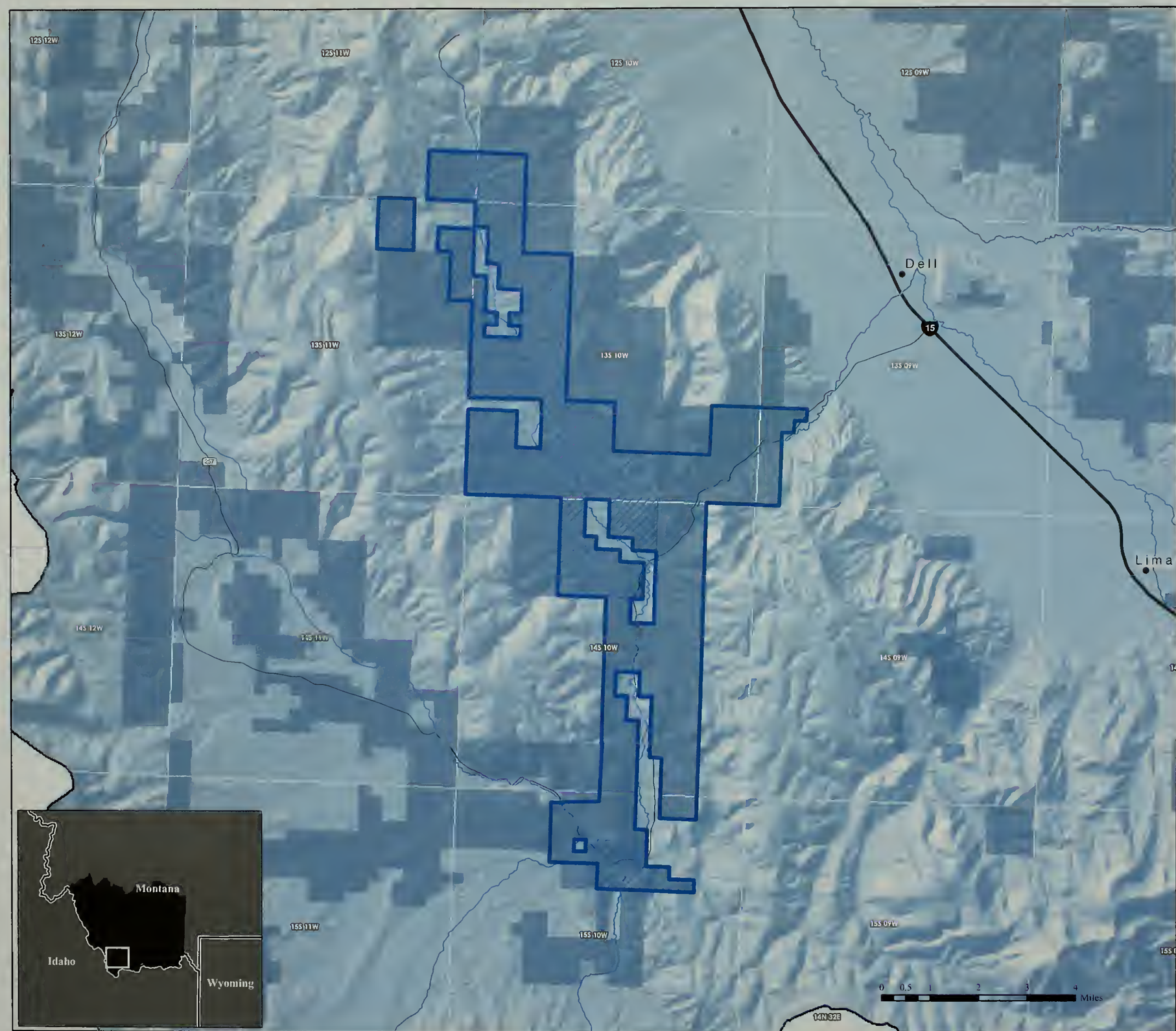

Legend

- Alternative B Designation
- Alternative D Designation
- Streams
- U.S. Interstate
- U.S. Highway
- State Highway
- County Route
- Forest Route
- Public Land Survey
- BLM Ownership

Map shows boundaries of potential ACEC. Relevant and important values are cultural resources and scenic values. Entire area designated in Alternative B. Portion designated in Alternative D. Not designated in Alternatives A or C.

Muddy Creek/ Big Sheep Creek Potential ACEC

Albers Equal Area, NAD27

This map is intended for display purposes. No warranty is made by the Bureau of Land Management as to the accuracy, reliability, or completeness of these data for individual or aggregate use with other data, or for purposes not intended by BLM. This map may not meet National Map Accuracy Standards. This product was developed through digital means and information may be updated without notification.

March 2004

Map 68

US DEPARTMENT OF THE INTERIOR
Bureau of Land Management

Dillon Field Office
Draft RMP/EIS

Legend

- Potential ACEC
- Streams
- U.S. Interstate
- U.S. Highway
- State Highway
- County Route
- Forest Route
- Public Land Survey
- BLM Ownership

Map shows boundaries of potential ACEC. Relevant and important value is historic resource. Designated in Alternatives B and D. Not designated in Alternatives A or C.

Virginia City Potential ACEC

Albers Equal Area, NAD27

This map is intended for display purposes. No warranty is made by the Bureau of Land Management as to the accuracy, reliability, or completeness of these data for individual or aggregate use with other data, or for purposes not intended by BLM. This map may not meet National Map Accuracy Standards. This product was developed through digital means and information may be updated without notification.

March 2004

Map 69

US DEPARTMENT OF THE INTERIOR
Bureau of Land Management

Dillon Field Office
Draft RMP/EIS

Legend

- Potential ACEC
- Dillon Field Office
- Public Land Survey
- BLM Ownership

Map shows location of westslope cutthroat trout habitats supporting populations with genetic purity 99% and above. Boundary of potential ACEC is 100 feet on either side of these streams.
Designated in Alternative D. Not designated in Alternatives A, B and C.

Westslope Cutthroat Trout Habitat Potential ACEC

Albers Equal Area, NAD27

This map is intended for display purposes. No warranty is made by the Bureau of Land Management as to the accuracy, reliability, or completeness of these data for individual or aggregate use with other data, or for purposes not intended by BLM. This map may not meet National Map Accuracy Standards. This product was developed through digital means and information may be updated without notification.

March 2004

Map 70

US DEPARTMENT OF THE INTERIOR
Bureau of Land Management

Dillon Field Office
Draft RMP/EIS

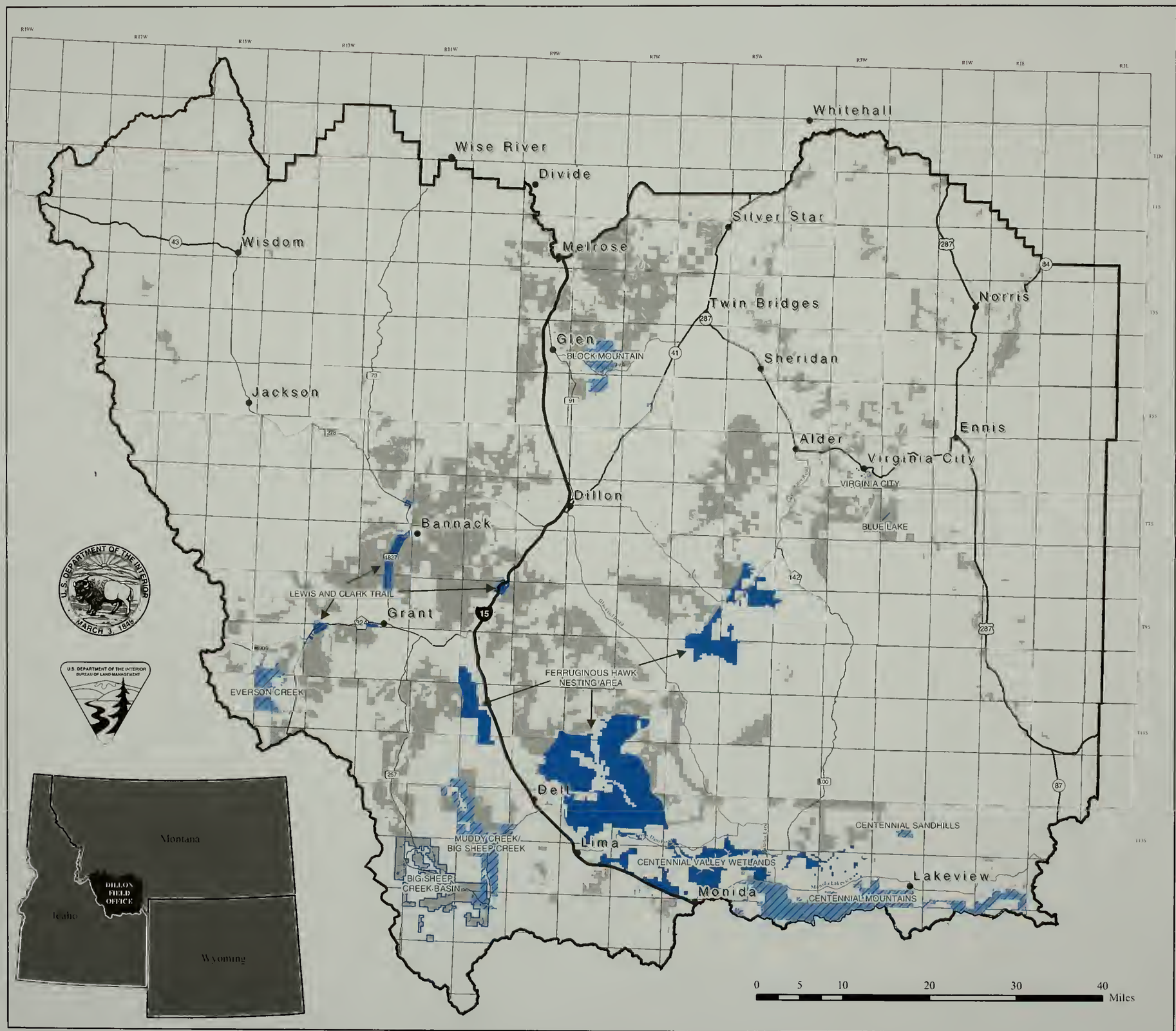

Legend

- Proposed ACEC Designations
- Potential ACEC - Undesignated
- Dillon Field Office
- Public Land Survey
- BLM Ownership

Map shows eight areas in need of special management proposed for ACEC designation under Alternative B including: Beaverhead Rock, Block Mountain, Blue Lake, Centennial Mountains, Centennial Sandhills, Everson Creek, Muddy Creek/Big Sheep Creek, and Virginia City Historic District.
See individual ACEC maps for detail.

Proposed ACEC Designations Alternative B

Albers Equal Area, NAD27

This map is intended for display purposes. No warranty is made by the Bureau of Land Management as to the accuracy, reliability, or completeness of these data for individual or aggregate use with other data, or for purposes not intended by BLM. This map may not meet National Map Accuracy Standards. This product was developed through digital means and information may be updated without notification.

March 2004

Map 71

US DEPARTMENT OF THE INTERIOR
Bureau of Land Management

Dillon Field Office
Draft RMP/EIS

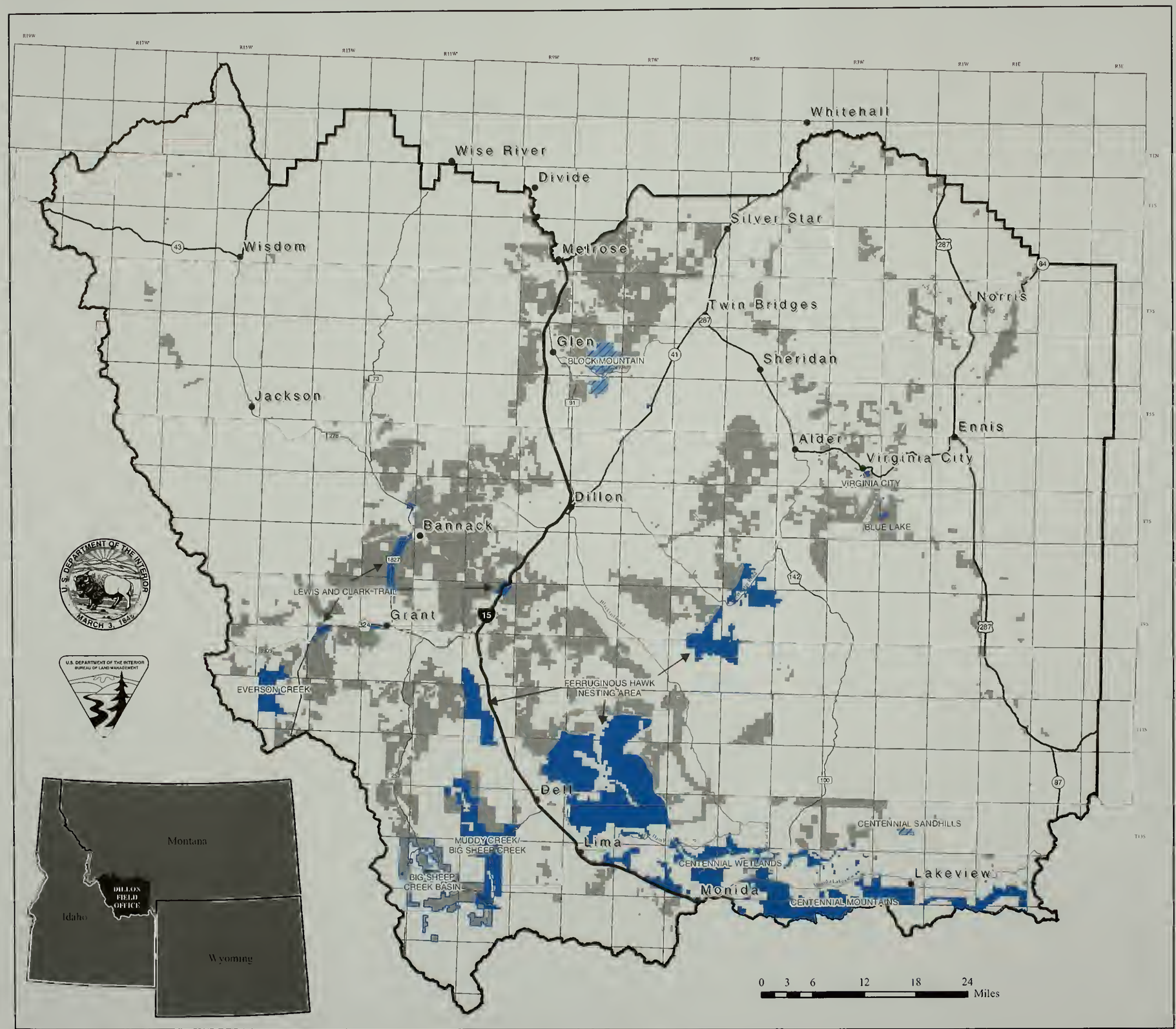

Legend

- Proposed ACEC Designations
- Potential ACEC - Undesignated
- Dillon Field Office
- Public Land Survey
- BLM Ownership

Map shows two areas in need of special managment, and proposed for ACEC designation under Alternative C, including: Block Mountain, and Centennial Sandhills.
See individual ACEC maps for detail.

Proposed ACEC Designations Alternative C

Albers Equal Area, NAD27

This map is intended for display purposes. No warranty is made by the Bureau of Land Management as to the accuracy, reliability, or completeness of these data for individual or aggregate use with other data, or for purposes not intended by BLM. This map may not meet National Map Accuracy Standards. This product was developed through digital means and information may be updated without notification.

March 2004

Map 72

US DEPARTMENT OF THE INTERIOR
Bureau of Land Management

Dillon Field Office Draft RMP/EIS

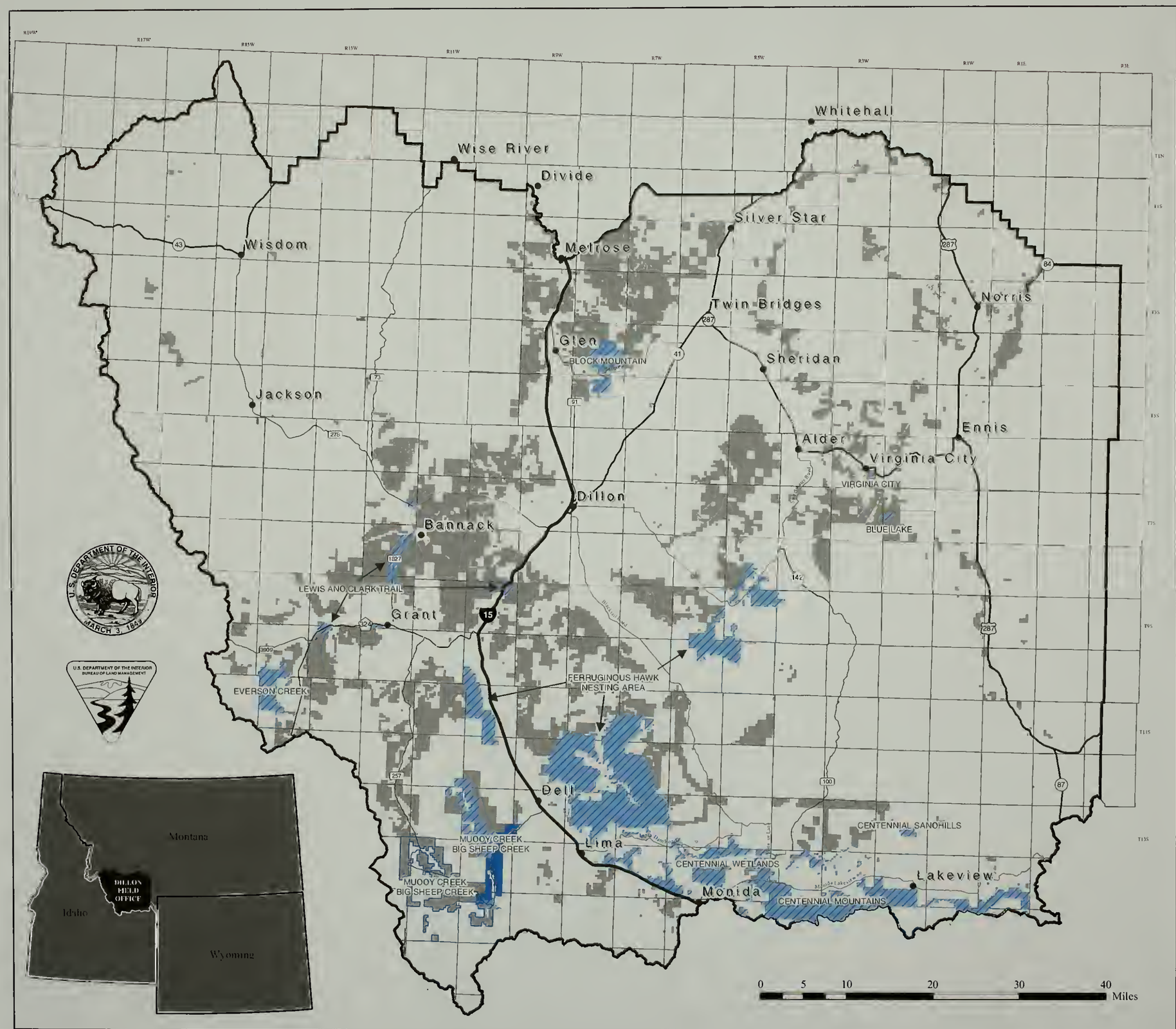

Legend

- Proposed ACEC Designations
- Potential ACEC - Undesignated
- Dillon Field Office
- Public Land Survey
- BLM Ownership

Map shows 13 areas in need of special management, and proposed for ACEC designation under Alternative D, including: Beaverhead Rock, Big Sheep Creek, Block Mountain, Blue Lake, Centennial Mountains, Centennial Sandhills, Centennial Valley Wetlands, Everson Creek, Ferruginous Hawk Nesting Area, Lewis & Clark Trail, a portion of Muddy Creek/Big Sheep Creek, Virginia City Historic District, and Westslope Cutthroat Trout Habitats with greater than 99% purity.
See individual ACEC maps for detail.

Proposed ACEC Designations Alternative D

Albers Equal Area, NAD27

This map is intended for display purposes. No warranty is made by the Bureau of Land Management as to the accuracy, reliability, or completeness of these data for individual or aggregate use with other data, or for purposes not intended by BLM. This map may not meet National Map Accuracy Standards. This product was developed through digital means and information may be updated without notification.

March 2004

Map 73

US DEPARTMENT OF THE INTERIOR
Bureau of Land Management

Dillon Field Office
Draft RMP/EIS

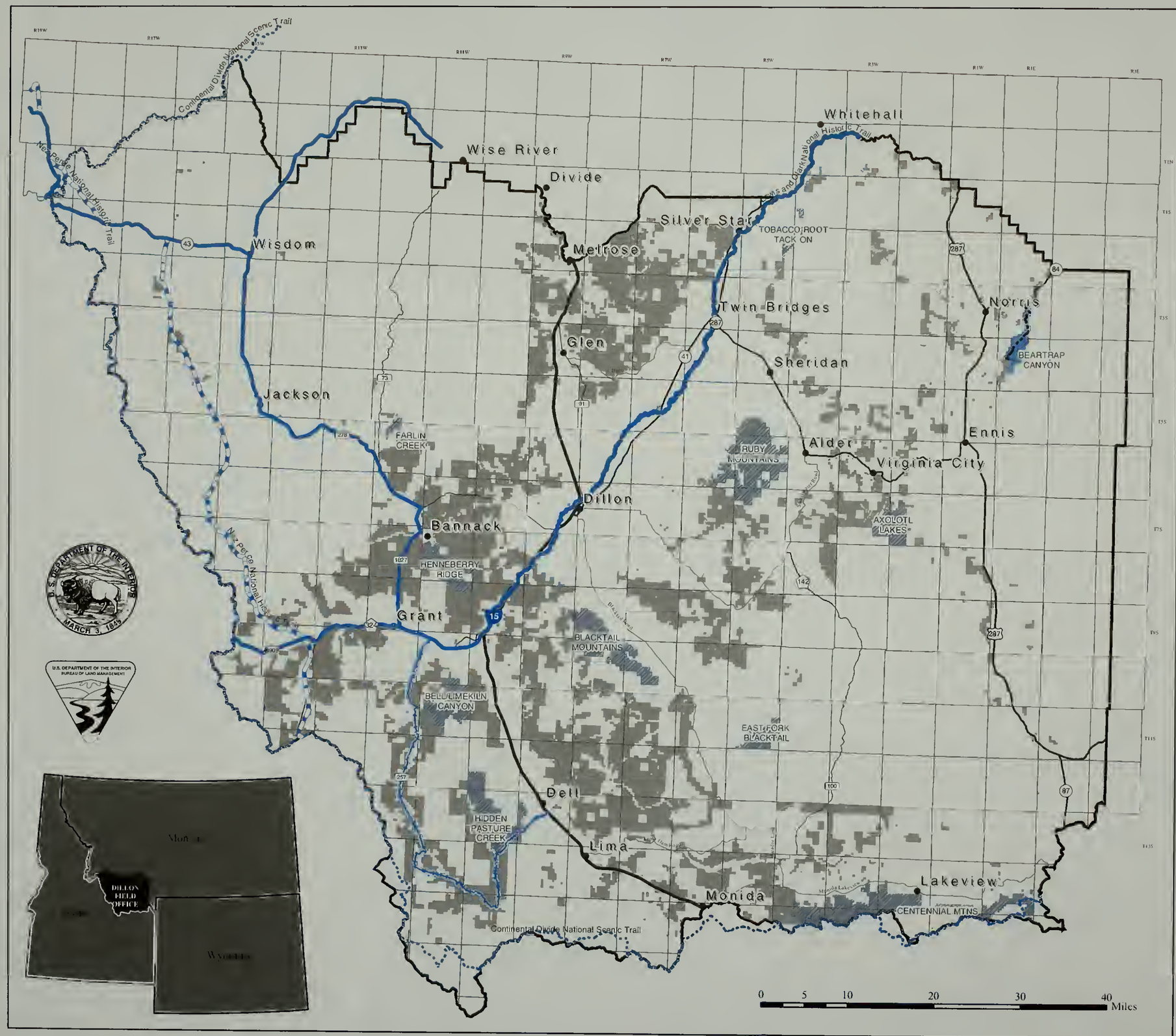

Legend

- Bear Trap Trail
- Big Sheep Creek Back Country Byway*
- Continental Divide Trail
- Lewis and Clark Trail
- Nez Perce Trail
- Bear Trap Wilderness
- Wilderness Study Areas**
- Dillon Field Office
- Public Land Survey
- BLM Ownership

*Big Sheep Creek Back Country Byway would be undesignated under Alternative C.
** Tobacco Root Tack-ons would be released under Alternatives B, C, and D

Special Management Designations in the Dillon Field Office

Albers Equal Area, NAD27

This map is intended for display purposes. No warranty is made by the Bureau of Land Management as to the accuracy, reliability, or completeness of these data for individual or aggregate use with other data, or for purposes not intended by BLM. This map may not meet National Map Accuracy Standards. This product was developed through digital means and information may be updated without notification.

March 2004

Map 74

US DEPARTMENT OF THE INTERIOR
Bureau of Land Management

Dillon Field Office Draft RMP/EIS

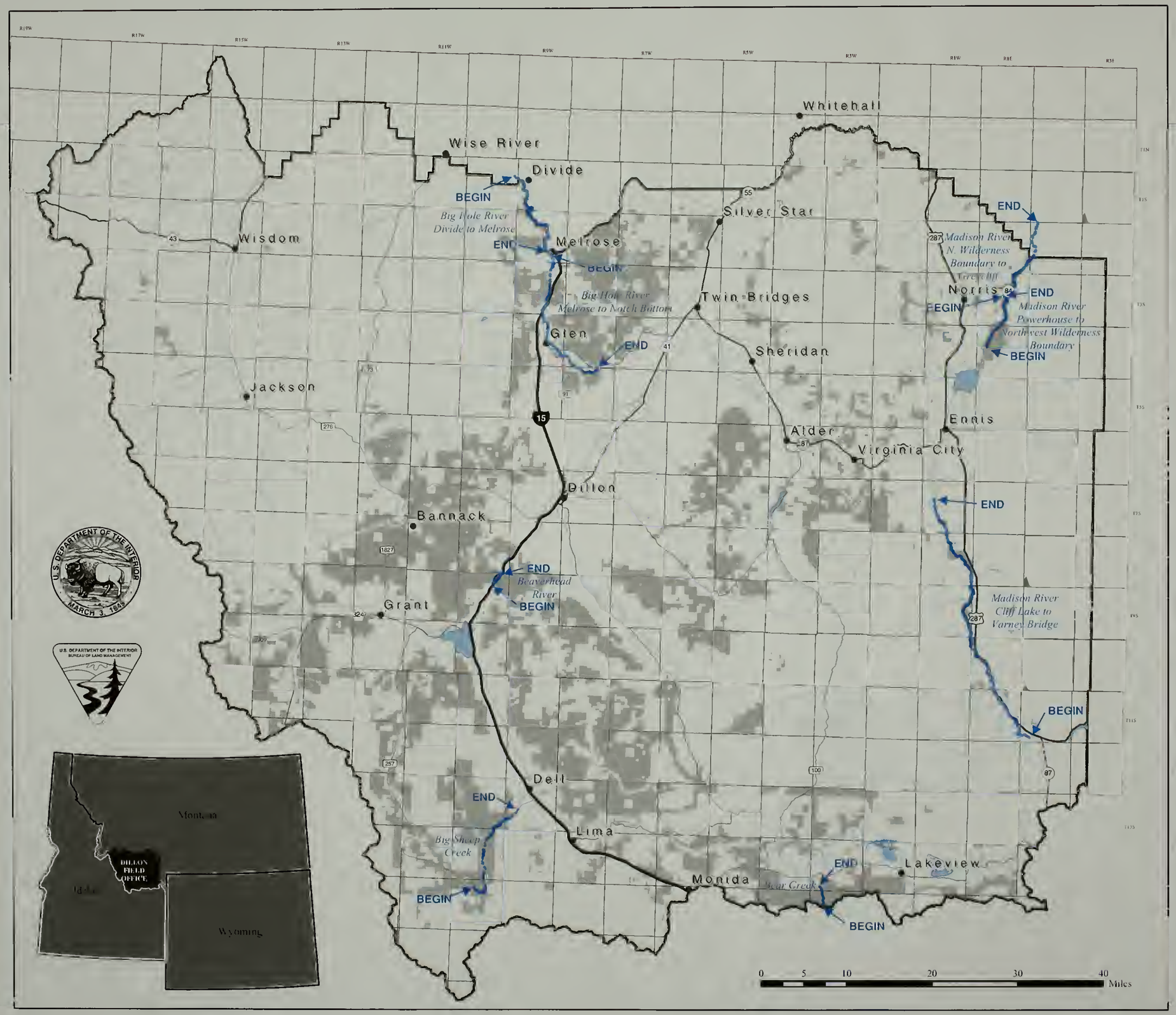

Legend

- Eligible WSR Segments on BLM
- Eligible WSR Segments
- Dillon Field Office
- Public Land Survey
- BLM Ownership

River segments displayed are eligible for further study under the Wild and Scenic Rivers Act and are proposed as suitable under Alternative C.

Eligible Wild and Scenic River Segments

Albers Equal Area, NAD27

This map is intended for display purposes. No warranty is made by the Bureau of Land Management as to the accuracy, reliability, or completeness of these data for individual or aggregate use with other data, or for purposes not intended by BLM. This map may not meet National Map Accuracy Standards. This product was developed through digital means and information may be updated without notification.

March 2004

Map 75

US DEPARTMENT OF THE INTERIOR
Bureau of Land Management

Dillon Field Office
Draft RMP/EIS

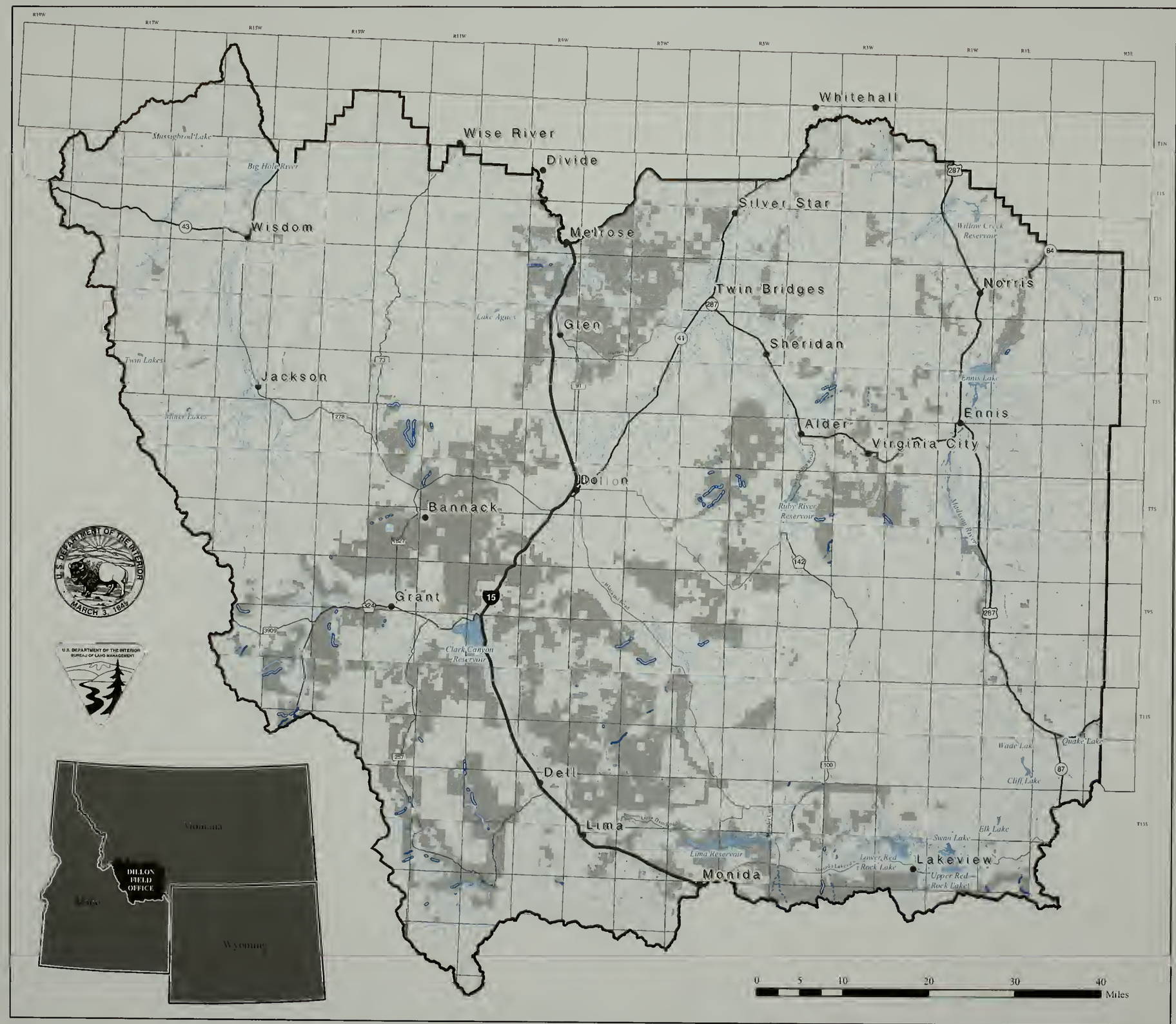

Legend

- 100%
- Unknown
- 99 - 99.9%
- 90 - 98.9%
- Dillon Field Office
- Public Land Survey
- BLM Ownership

Map highlights portions of streams on public land containing Westslope Cutthroat Trout. Streams identified as "unknown" are managed as 100% pure until genetic testing establishes purity.

Westslope Cutthroat Trout Streams

Albers Equal Area, NAD27

This map is intended for display purposes. No warranty is made by the Bureau of Land Management as to the accuracy, reliability, or completeness of these data for individual or aggregate use with other data, or for purposes not intended by BLM. This map may not meet National Map Accuracy Standards. This product was developed through digital means and information may be updated without notification.

March 2004

Map 76

US DEPARTMENT OF THE INTERIOR
Bureau of Land Management

Dillon Field Office
Draft RMP/EIS

Legend

- Blue Ribbon Sport Fisheries
- Dillon Field Office
- Public Land Survey
- BLM Ownership

Map shows streams in Dillon Field Office classified as Blue Ribbon Sport Fisheries. Does not include Westslope Cutthroat Trout streams meeting Class 1 criteria.

Blue Ribbon Sport Fisheries in the Dillon Field Office

Albers Equal Area, NAD27

This map is intended for display purposes. No warranty is made by the Bureau of Land Management as to the accuracy, reliability, or completeness of these data for individual or aggregate use with other data, or for purposes not intended by BLM. This map may not meet National Map Accuracy Standards. This product was developed through digital means and information may be updated without notification.

March 2004

Map 77

US DEPARTMENT OF THE INTERIOR
Bureau of Land Management

Dillon Field Office
Draft RMP/EIS

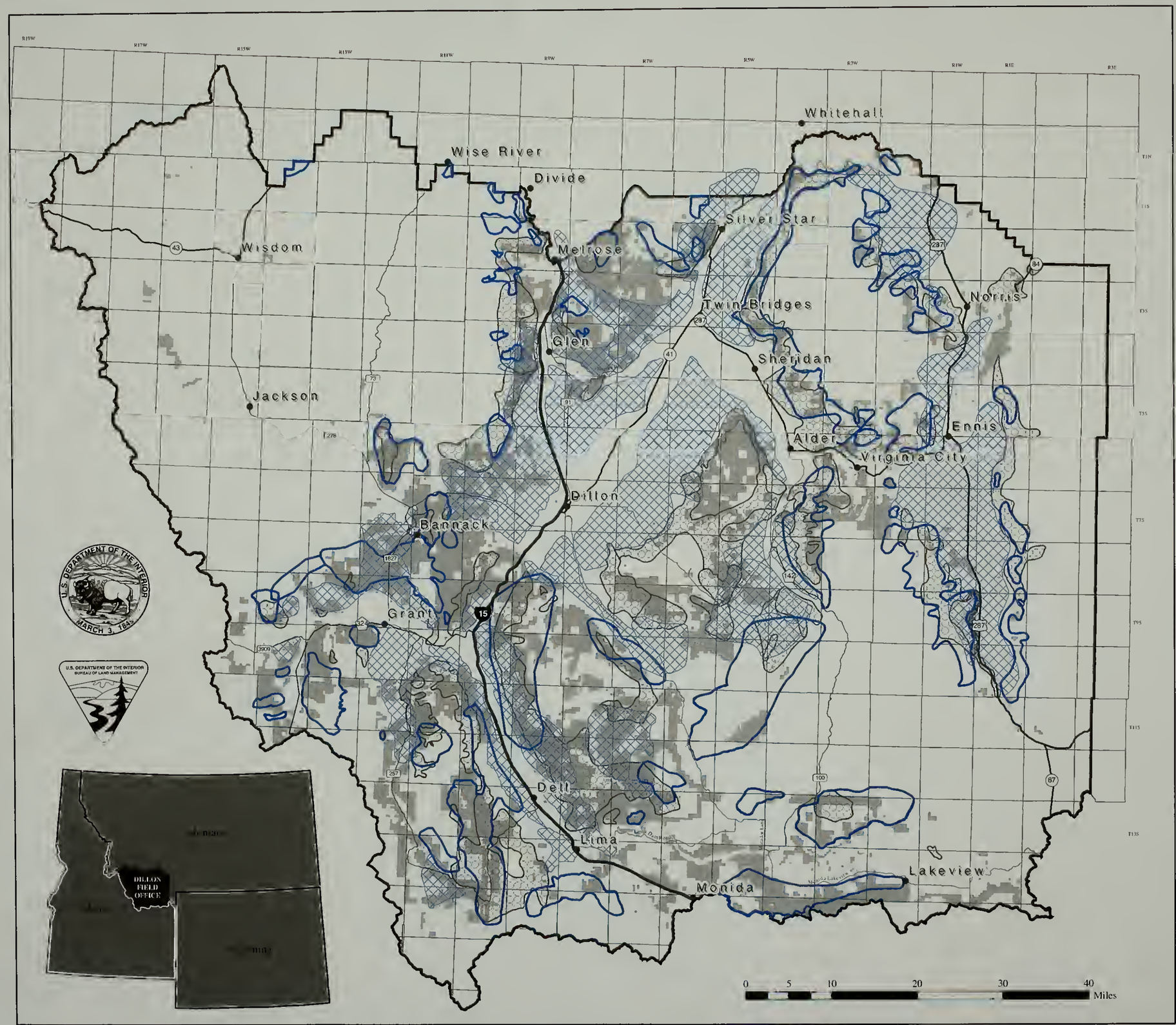

Legend
Winter Range

- Antelope (includes yearlong habitat)
- Elk
- Mule Deer
- Dillon Field Office
- Public Land Survey
- BLM Ownership

Map depicts winter range for antelope, elk and mule deer as derived from BLM records and FWP data.

Big Game Winter Habitat

Albers Equal Area, NAD27

This map is intended for display purposes. No warranty is made by the Bureau of Land Management as to the accuracy, reliability, or completeness of these data for individual or aggregate use with other data, or for purposes not intended by BLM. This map may not meet National Map Accuracy Standards. This product was developed through digital means and information may be updated without notification.

March 2004

Map 78

US DEPARTMENT OF THE INTERIOR
Bureau of Land Management

Dillon Field Office
Draft RMP/EIS

Legend

- Bighorn Sheep Core Areas
- Bighorn Sheep Yearlong Habitat
- Dillon Field Office
- Public Land Survey
- BLM Ownership

Map shows habitat currently used by bighorn sheep in the planning area based on BLM and FWP data and reintroduction locations. Core areas are most heavily used portions of yearlong habitat.

Bighorn Sheep Core and Yearlong Habitat Areas

Albers Equal Area, NAD27

This map is intended for display purposes. No warranty is made by the Bureau of Land Management as to the accuracy, reliability, or completeness of these data for individual or aggregate use with other data, or for purposes not intended by BLM. This map may not meet National Map Accuracy Standards. This product was developed through digital means and information may be updated without notification.

March 2004

Map 79

US DEPARTMENT OF THE INTERIOR
Bureau of Land Management

Dillon Field Office Draft RMP/EIS

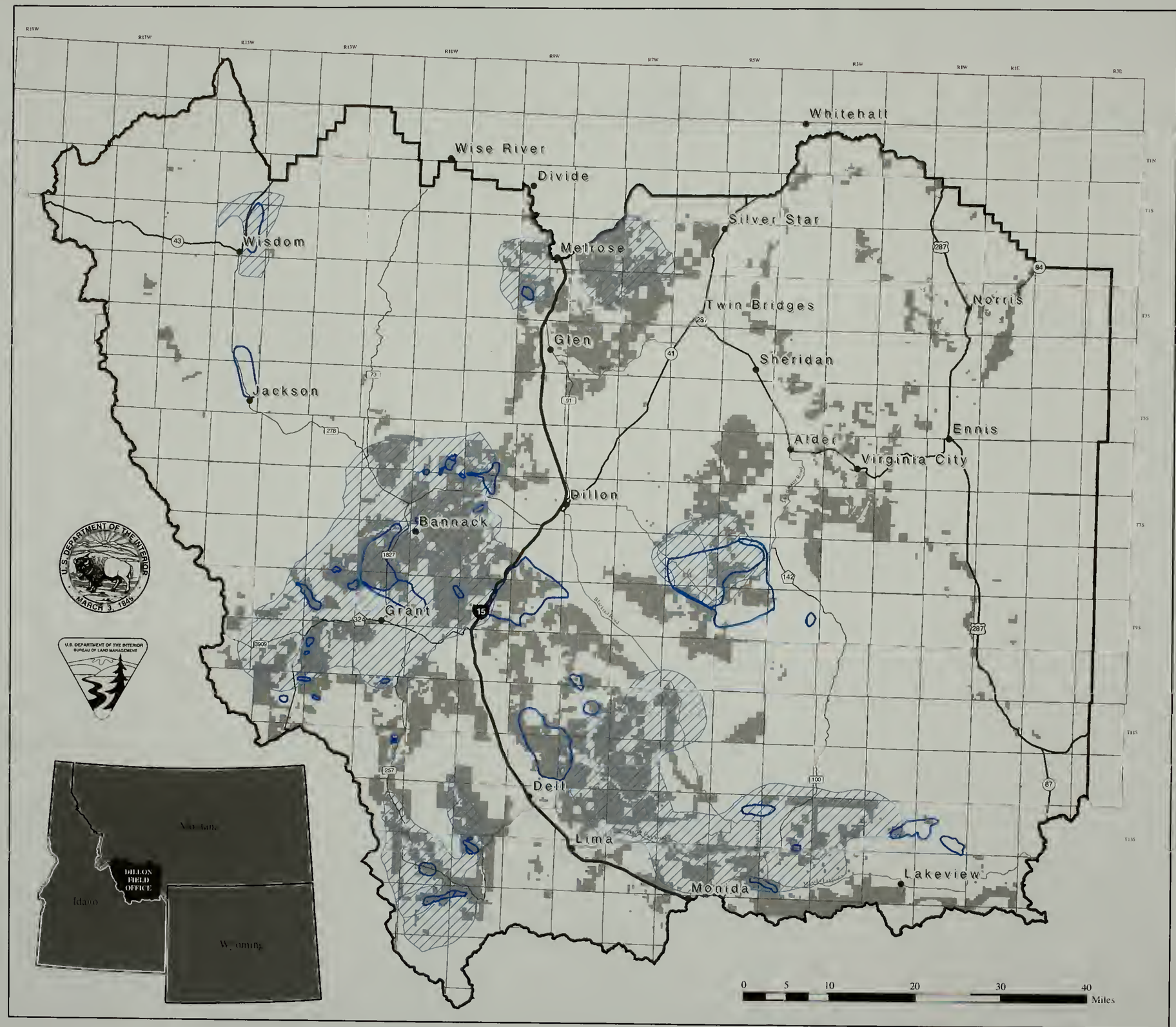

Legend

- Wintering
- Breeding
- Dillon Field Office
- Public Land Survey
- BLM Ownership

Sage grouse breeding areas based on 3 mile buffer around leks, and where radio telemetry has shown use beyond that buffer. Winter habitat includes known winter concentrations but is not complete for the entire Dillon Field Office.

Sage Grouse Breeding and Winter Habitat

Albers Equal Area, NAD27

This map is intended for display purposes. No warranty is made by the Bureau of Land Management as to the accuracy, reliability, or completeness of these data for individual or aggregate use with other data, or for purposes not intended by BLM. This map may not meet National Map Accuracy Standards. This product was developed through digital means and information may be updated without notification.

March 2004

Map 80

US DEPARTMENT OF THE INTERIOR
Bureau of Land Management

Dillon Field Office
Draft RMP/EIS

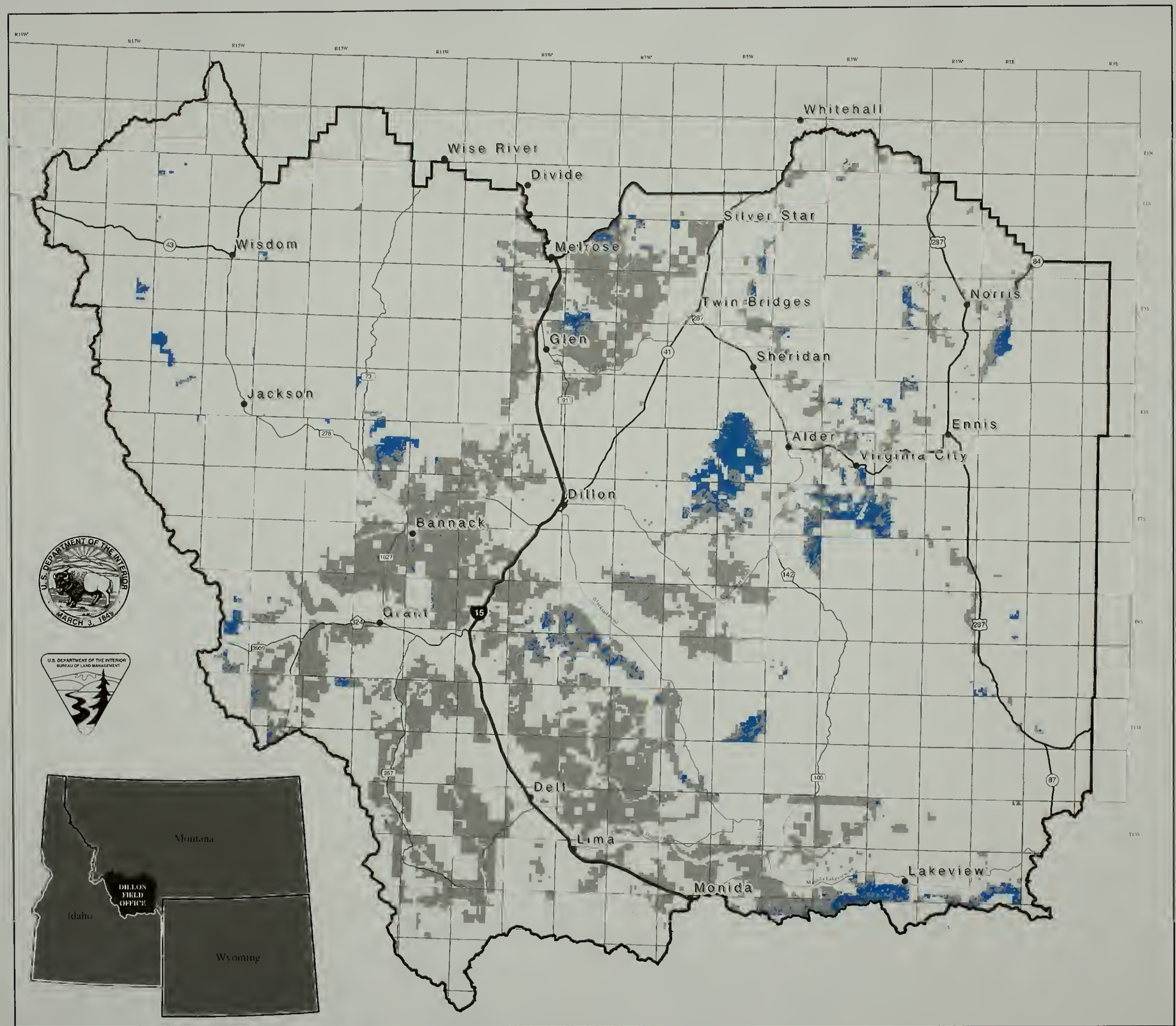

Legend

- Habitat
- Dillon Field Office
- Public Land Survey
- BLM Ownership

Map shows potential lynx habitat on BLM land based on forest vegetation type. Although suitable forest cover may be available in the Ruby Mountains, McCartney Mountain, and the Sweetwater Hills, these areas will not be managed for lynx due to isolation and lack of connectivity with other potential habitats.

Potential Lynx Habitat

Albers Equal Area, NAD27

This map is intended for display purposes. No warranty is made by the Bureau of Land Management as to the accuracy, reliability, or completeness of these data for individual or aggregate use with other data, or for purposes not intended by BLM. This map may not meet National Map Accuracy Standards. This product was developed through digital means and information may be updated without notification.

March 2004

Map 81

US DEPARTMENT OF THE INTERIOR
Bureau of Land Management

Dillon Field Office
Draft RMP/EIS

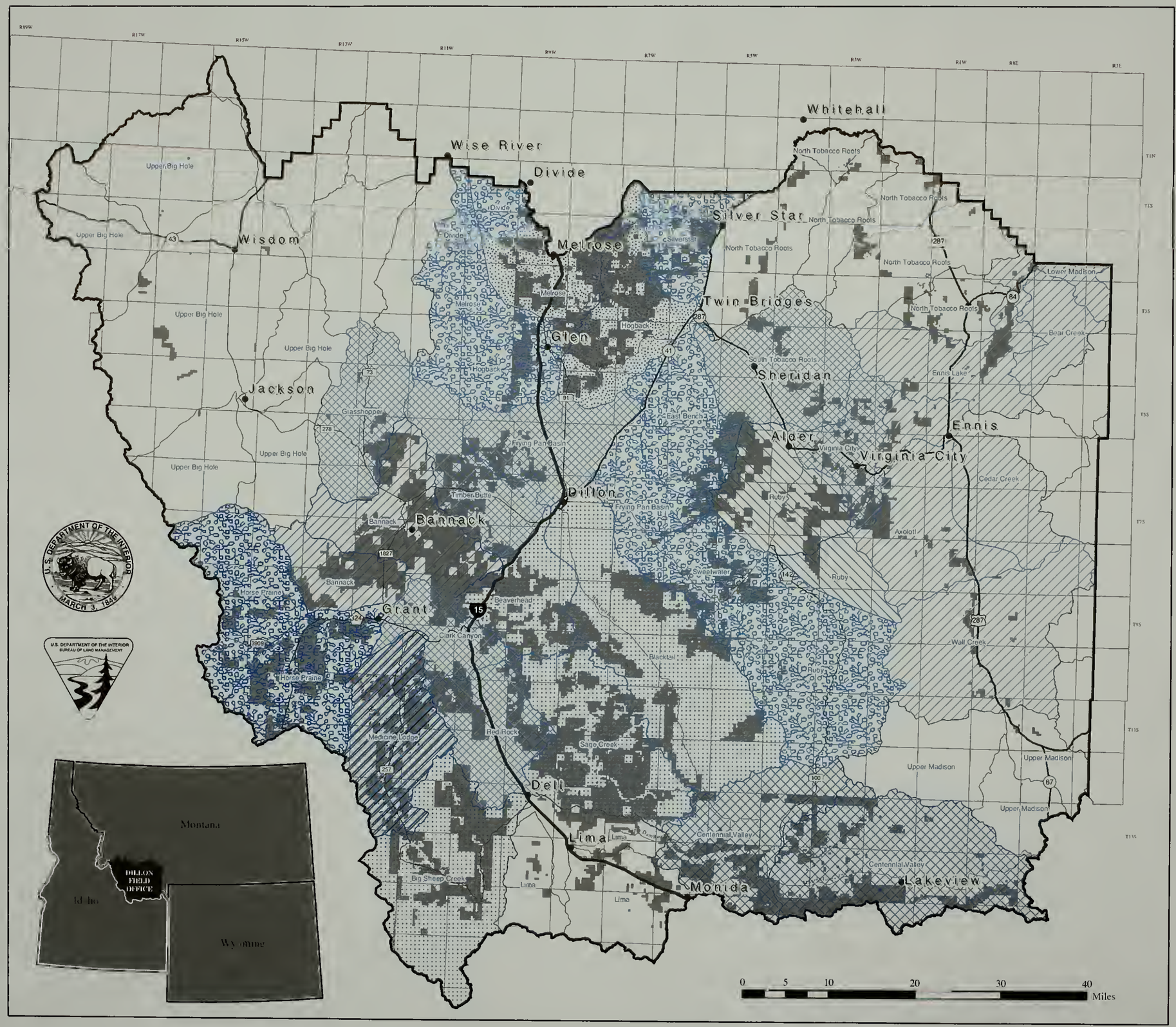

Legend

Scheduled Assessment Year

- 2000
- 2001, 2006
- 2002, 2004
- 2002
- 2003
- 2003, 2007
- 2004
- 2005
- 2006
- 2007
- 2008
- Not Scheduled
- Dillon Field Office
- Public Land Survey
- BLM Ownership

Map shows schedule for assessments by watershed areas. Assessments determine if Standards for Rangeland Health are being met.

BLM Watershed Assessment Priorities

Albers Equal Area, NAD27

This map is intended for display purposes. No warranty is made by the Bureau of Land Management as to the accuracy, reliability, or completeness of these data for individual or aggregate use with other data, or for purposes not intended by BLM. This map may not meet National Map Accuracy Standards. This product was developed through digital means and information may be updated without notification.

March 2004

Map 82

US DEPARTMENT OF THE INTERIOR
Bureau of Land Management

Dillon Field Office
Draft RMP/EIS

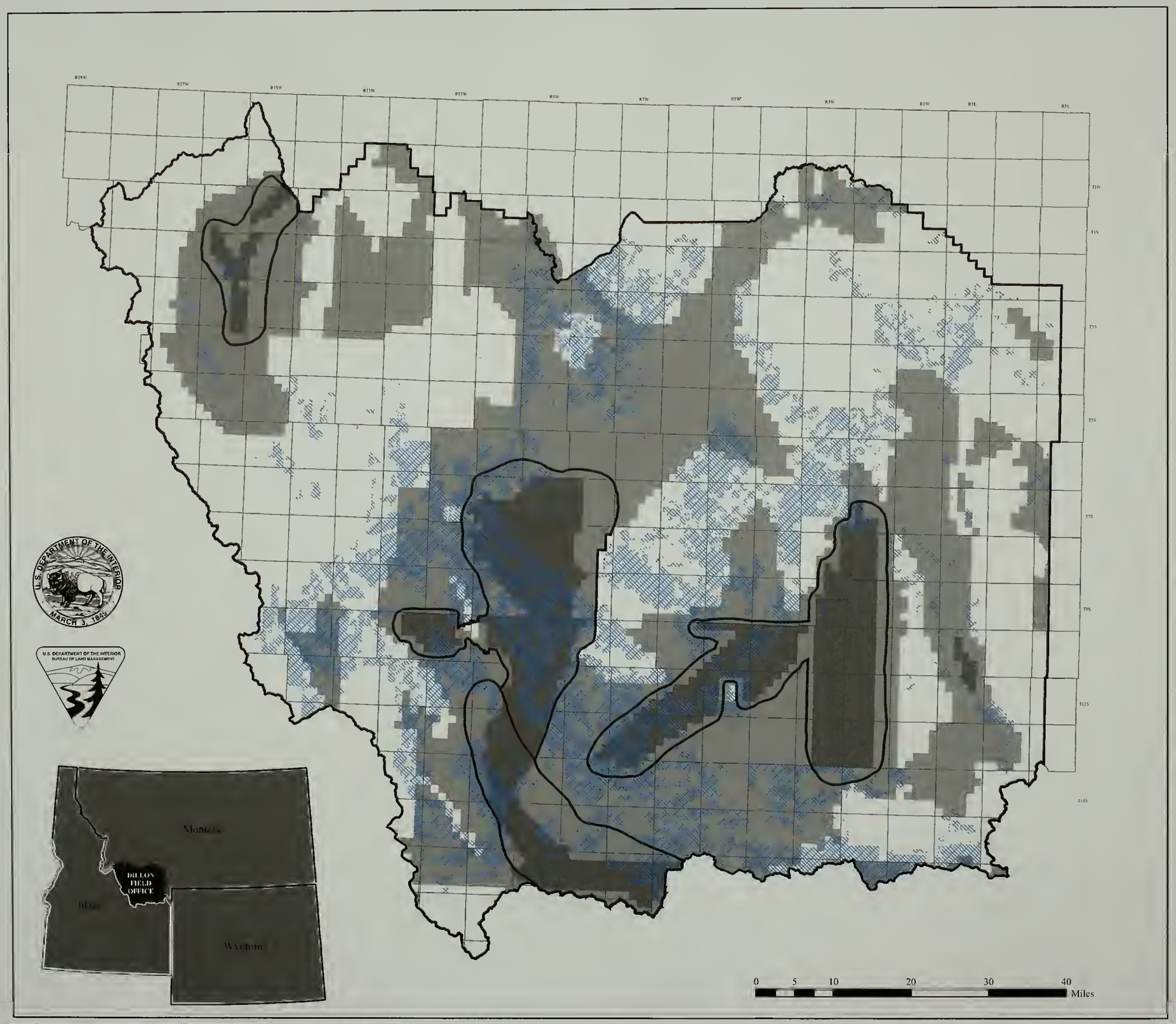

Legend

- Very Low Development Potential
- Low Development Potential
- Moderate Development Potential
- Forecast Areas
- Dillon Field Office
- Public Land Survey
- Federal Mineral Estate

Federal minerals include those being planned for in the Dillon RMP and do not include mineral interests within National Forest Lands.
Map shows development potential based on geologic and industry information.
Areas where exploration is forecast are based on leasing history, economic outlook, and other factors.

Oil and Gas Development Potential and Forecast Areas

Albers Equal Area, NAD27

This map is intended for display purposes. No warranty is made by the Bureau of Land Management as to the accuracy, reliability, or completeness of these data for individual or aggregate use with other data, or for purposes not intended by BLM. This map may not meet National Map Accuracy Standards. This product was developed through digital means and information may be updated without notification.

March 2004

Map 83

BLM LIBRARY
BLDG 50 ST-150A
DENVER FEDERAL CENTER
P.O. BOX 25047
DENVER, COLORADO 80225

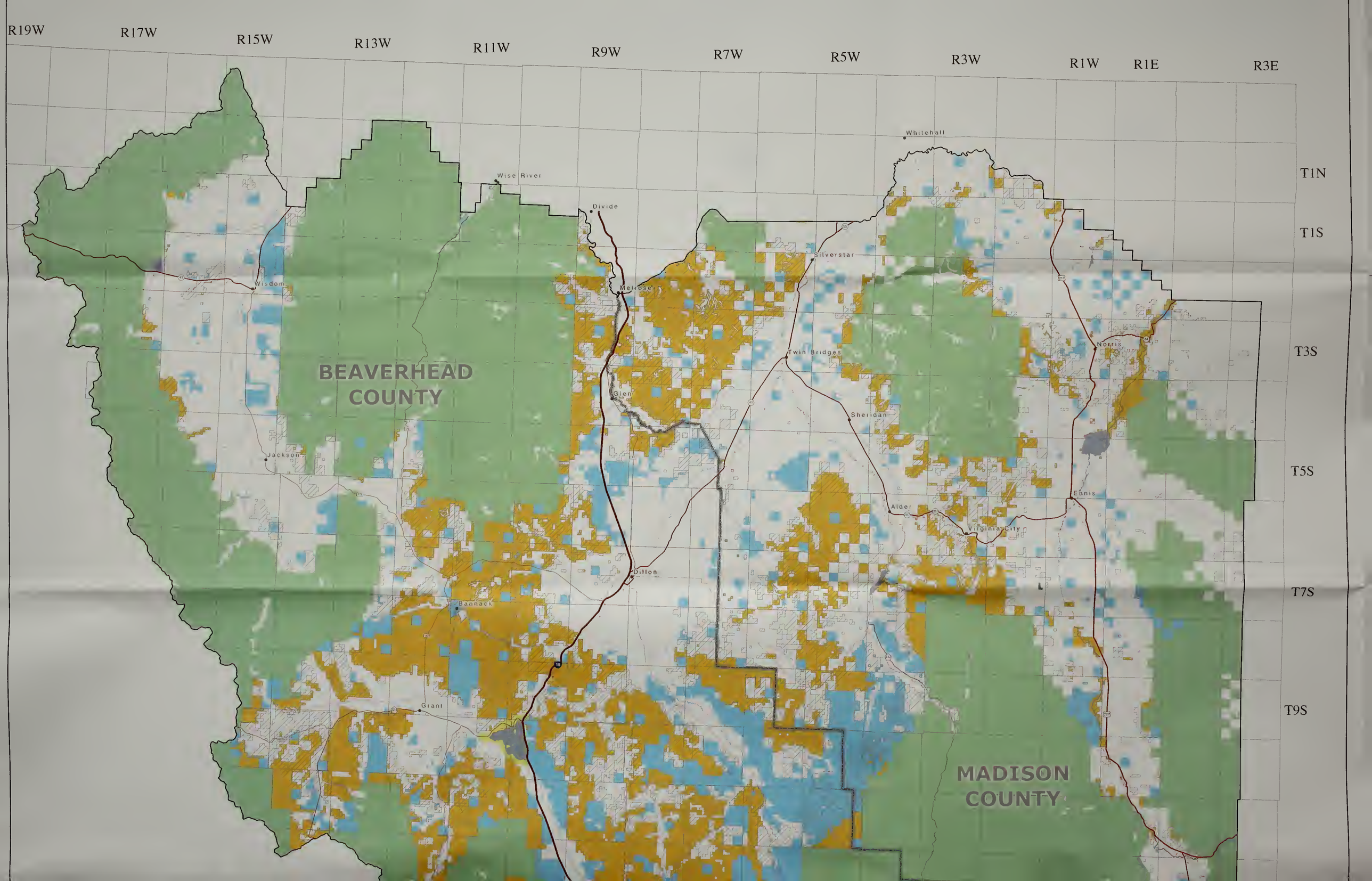
R19W
R17W
R15W
R13W
R11W
R9W
R7W
R5W
R3W
R1W
R1E
R3E
T1N
T1S
T3S
T5S
T7S
T9S
BEAVERHEAD COUNTY
MADISON COUNTY
Whitehall
Wise River
Divide
Silverstar
Wisdom
Melrose
Twin Bridges
Norris
Glen
Sheridan
Jackson
Ennis
Alder
Virginia City
Dillon
Bannack
Grant

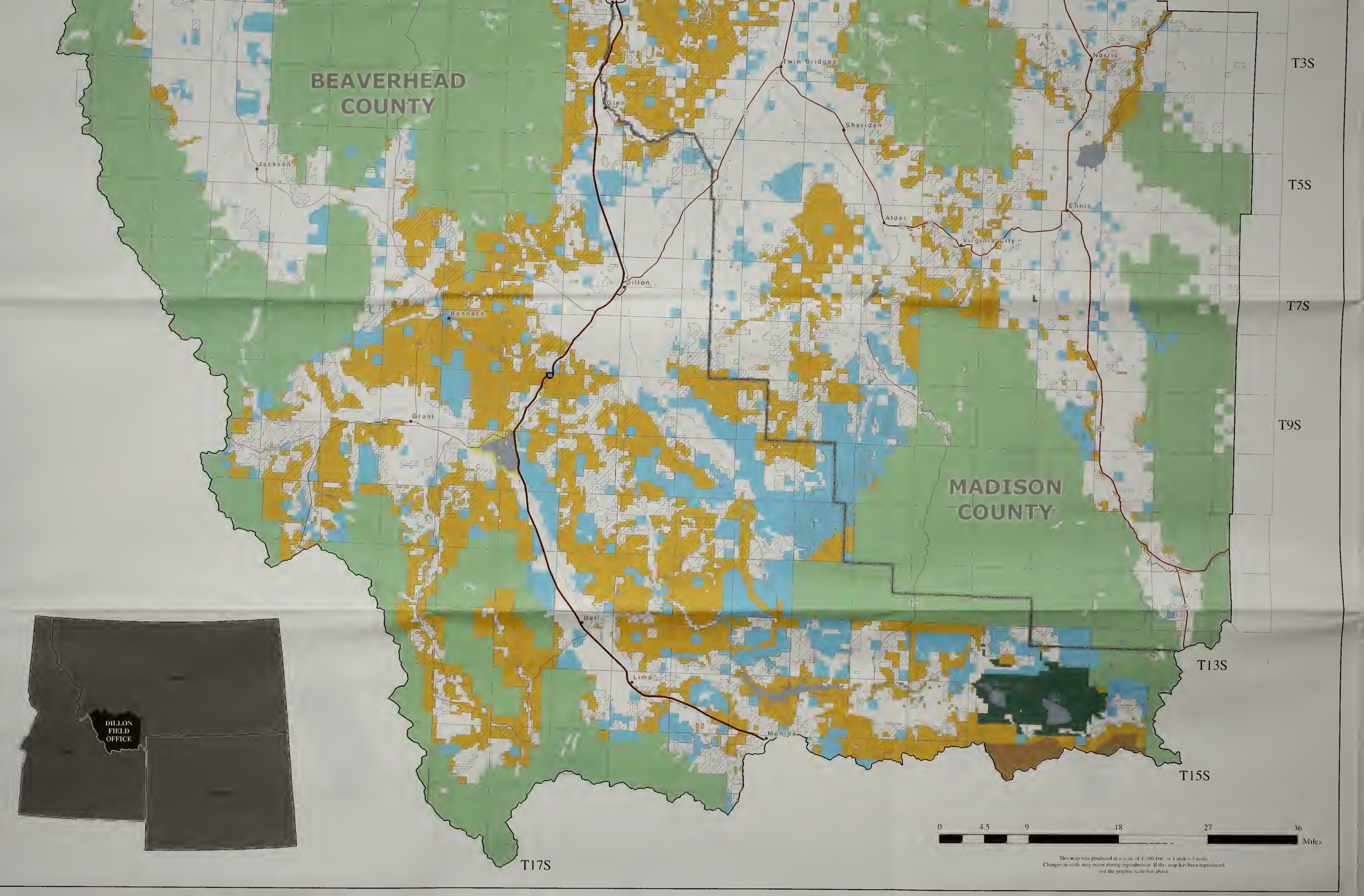
BEAVERHEAD COUNTY
MADISON COUNTY
Jackson
Glen
Twin Bridges
Sheridan
Norris
Ennis
Alder
Virginia City
Dillon
Bannack
Grant
Dell
Lima
Monida
T3S
T5S
T7S
T9S
T13S
T15S
T17S
DILLON FIELD OFFICE
0
4.5
9
18
27
36
Miles
This map was produced at a scale of 1:380,160, or 1 inch = 5 miles
Changes in scale may occur during reproduction. If this map has been reproduced,
use the graphic scale bar above.

US DEPARTMENT OF THE INTERIOR
Bureau of Land Management

Dillon Field Office
Draft RMP/EIS

Land Status in the Planning Area

Dillon, Montana

Legend

- Dillon Field Office
- Federal Subsurface Mineral Rights
- County Line
- BUREAU OF LAND MANAGEMENT
- BUREAU OF RECLAMATION
- FISH AND WILDLIFE SERVICE
- FOREST SERVICE
- STATE OF MONTANA
- NATIONAL PARK SERVICE
- AGRICULTURAL RESEARCH SERVICE
- PRIVATE
- Public Land Survey

Map shows ownership and administration of lands in the planning area. Federal subsurface minerals shown are those being planned for in the Dillon RMP.

N
W E
S

This map is intended for display purposes. No warranty is made by the Bureau of Land Management as to the accuracy, reliability, or completeness of these data for individual or aggregate use with other data, or for purposes not intended by BLM. This map may not meet National Map Accuracy Standards. This product was developed through digital means and information may be updated without notification.

Albers Equal Area, NAD 1927

March 2004

Map 1

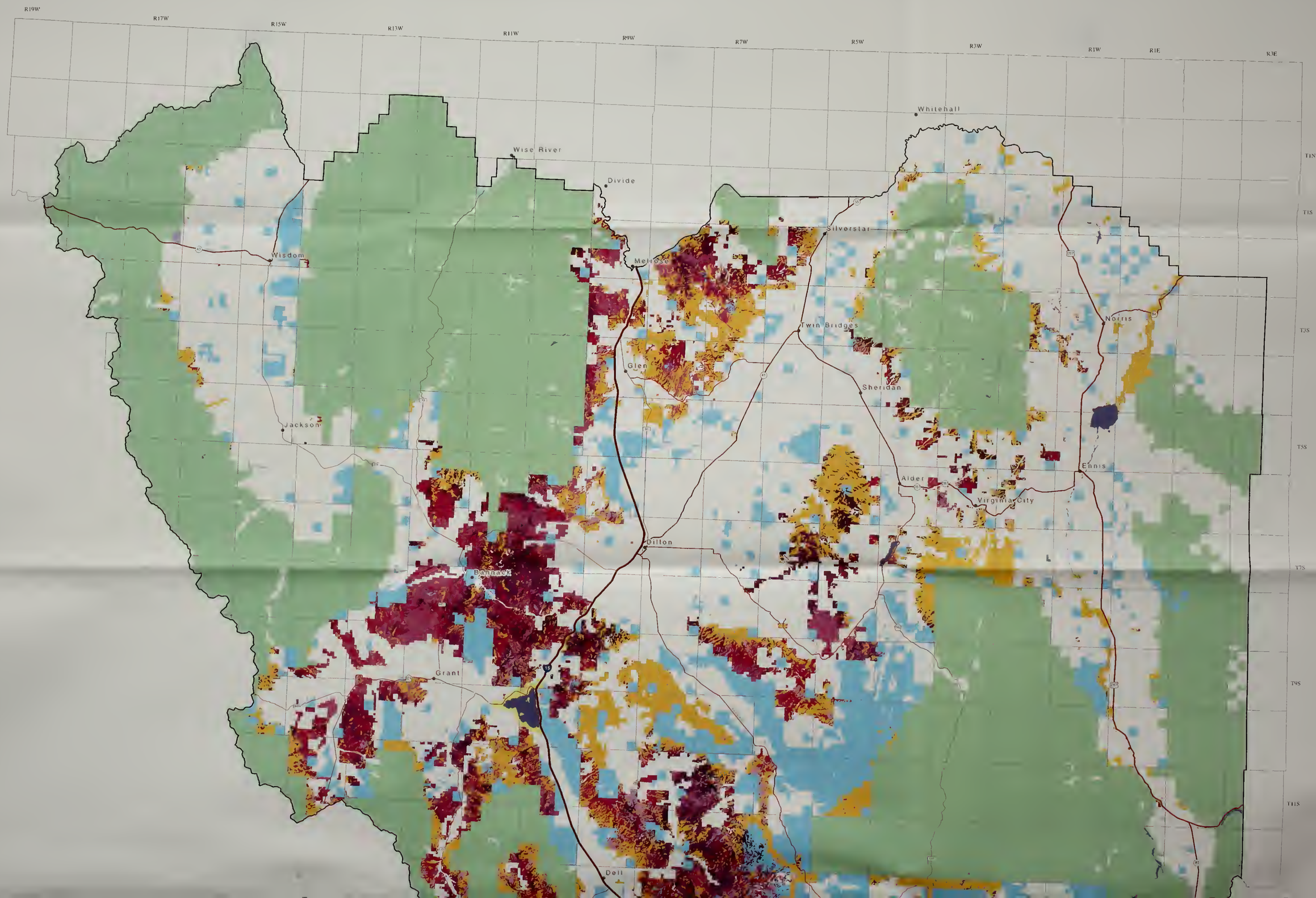
R19W
R17W
R15W
R13W
R11W
R9W
R7W
R5W
R3W
R1W
R1E
R3E
T1N
T1S
T3S
T5S
T7S
T9S
T11S
Whitehall
Wise River
Divide
Silverstar
Wisdom
Melrose
Twin Bridges
Norris
Glen
Sheridan
Jackson
Ennis
Alder
Virginia City
Dillon
Bannack
Grant
Dell

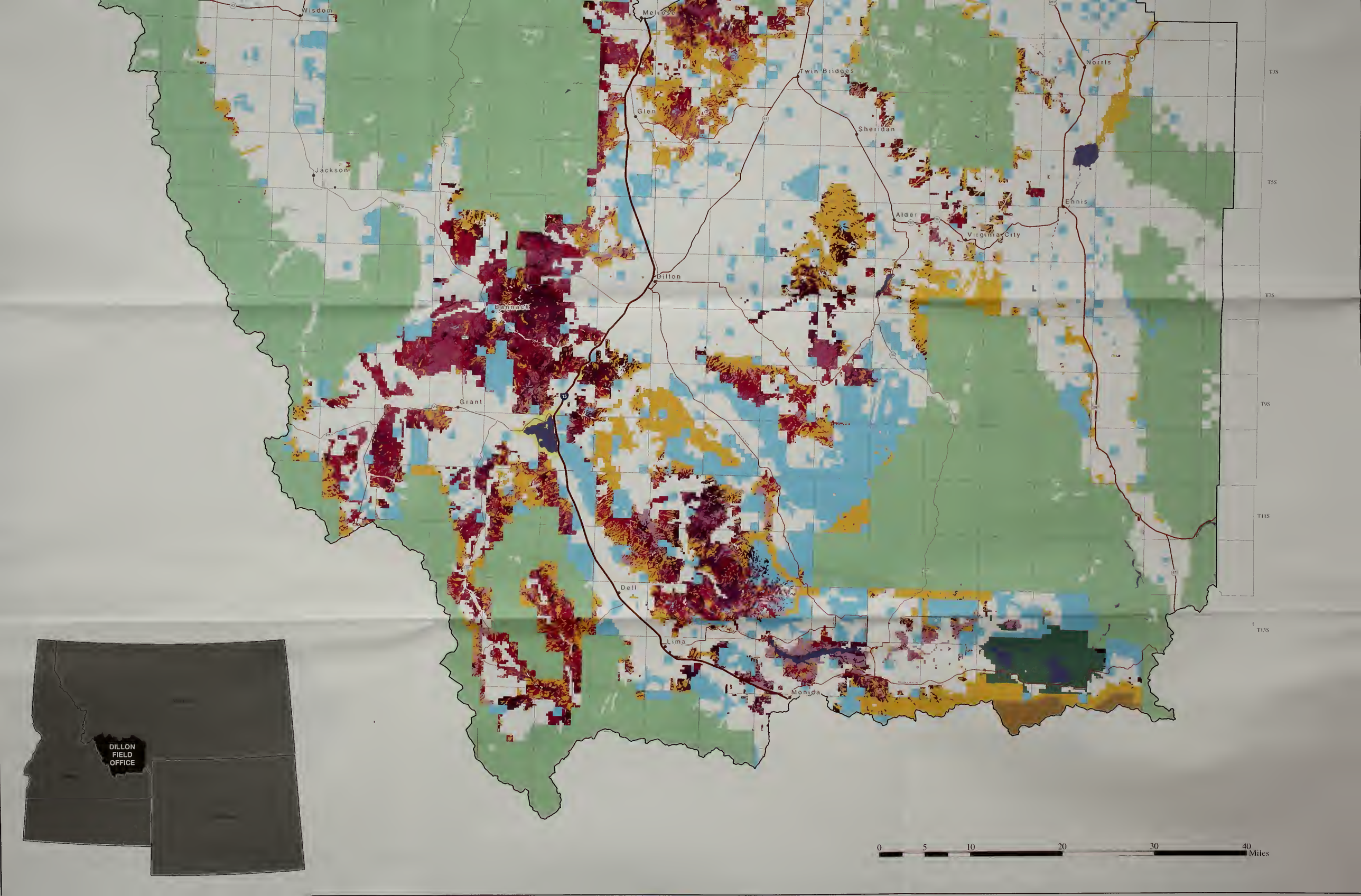
Wisdom
Melrose
Twin Bridges
Norris
Glen
Sheridan
Jackson
Ennis
Alder
Virginia City
Dillon
Bannack
Grant
Dell
Lima
Monida
T3S
T5S
T7S
T9S
T11S
T13S
DILLON
FIELD
OFFICE
0
5
10
20
30
40
Miles

US DEPARTMENT OF THE INTERIOR
Bureau of Land Management

Dillon Field Office
Draft RMP/EIS

General Sagebrush Cover

Dillon, Montana

Legend

Class

- 5-14% shrub, 25-100% grass (Class 3)
- 5-14% shrub, 5-24% grass (Class 3)
- 15-24% (Class 4)
- 25-34% (Class 5)
- 35-100% (Class 5)

- BUREAU OF LAND MANAGEMENT
- BUREAU OF RECLAMATION
- FISH AND WILDLIFE SERVICE
- FOREST SERVICE
- STATE OF MONTANA
- NATIONAL PARK SERVICE
- OTHER FEDERAL
- PRIVATE
- Lakes
- Public Land Survey
- Dillon Field Office

Map shows distribution of sagebrush cover by percentage on BLM lands. Data is from SILC satellite imagery, taken in 1994-1996. Public land without cover in general contain forest and woodland or grassland habitats. Correlation to the sagebrush class structure described in the RMP are matched to percent of cover: Class 3 (5-15%), Class 4 (15-25%), Class 5 (25% or greater). Class 1 (no sagebrush) and Class 2 (trace -5%) correlate with uncolored BLM lands.

N
W E
S

This map is intended for display purposes. No warranty is made by the Bureau of Land Management as to the accuracy, reliability, or completeness of these data for individual or aggregate use with other data, or for purposes not intended by BLM. This map may not meet National Map Accuracy Standards. This product was developed through digital means and information may be updated without notification.

Albers Equal Area, Nad 1927

March 2004

Map 2


R19W
R17W
R15W
R13W
R11W
R9W
R7W
R5W
R3W
R1W
R1E
R3E
T1N
T1S
T3S
T5S
T7S
T9S
T11S



0 5 10 20 30 40 Miles

US DEPARTMENT OF THE INTERIOR
Bureau of Land Management

Dillon Field Office
Draft RMP/EIS

Vegetation Habitat Types

Dillon, Montana

Legend

Categories

- Warm Very Dry Forest
- Warm Dry Forest
- Cool Moist Forest
- Xeric Shrub
- Mesic Shrub
- Mountain Fire Sprout Shrub
- Mountain Shrub
- Grassland
- Riparian
- Aspen
- Mountain Mahogany
- Other
- Public Land Survey
- Dillon Field Office

Map shows general location of habitat types referred to in the RMP.
Information based on SILC imagery processed thru the SIMPPLLE model.
"Other" includes areas of rock, irrigated pasture, snow cover, etc.

N
W E
S

This map is intended for display purposes. No warranty is made by the Bureau of Land Management as to the accuracy, reliability, or completeness of these data for individual or aggregate use with other data, or for purposes not intended by BLM. This map may not meet National Map Accuracy Standards. This product was developed through digital means and information may be updated without notification.

Albers Equal Area, North American Datum 1927
First Standard Parallel: 45.625, Second Standard Parallel: 48.375
Central Meridian: 61 10.00, Latitude of Origin: 44.50
False Easting: 0.00, False Northing: 0.00

March 2004

Map 8

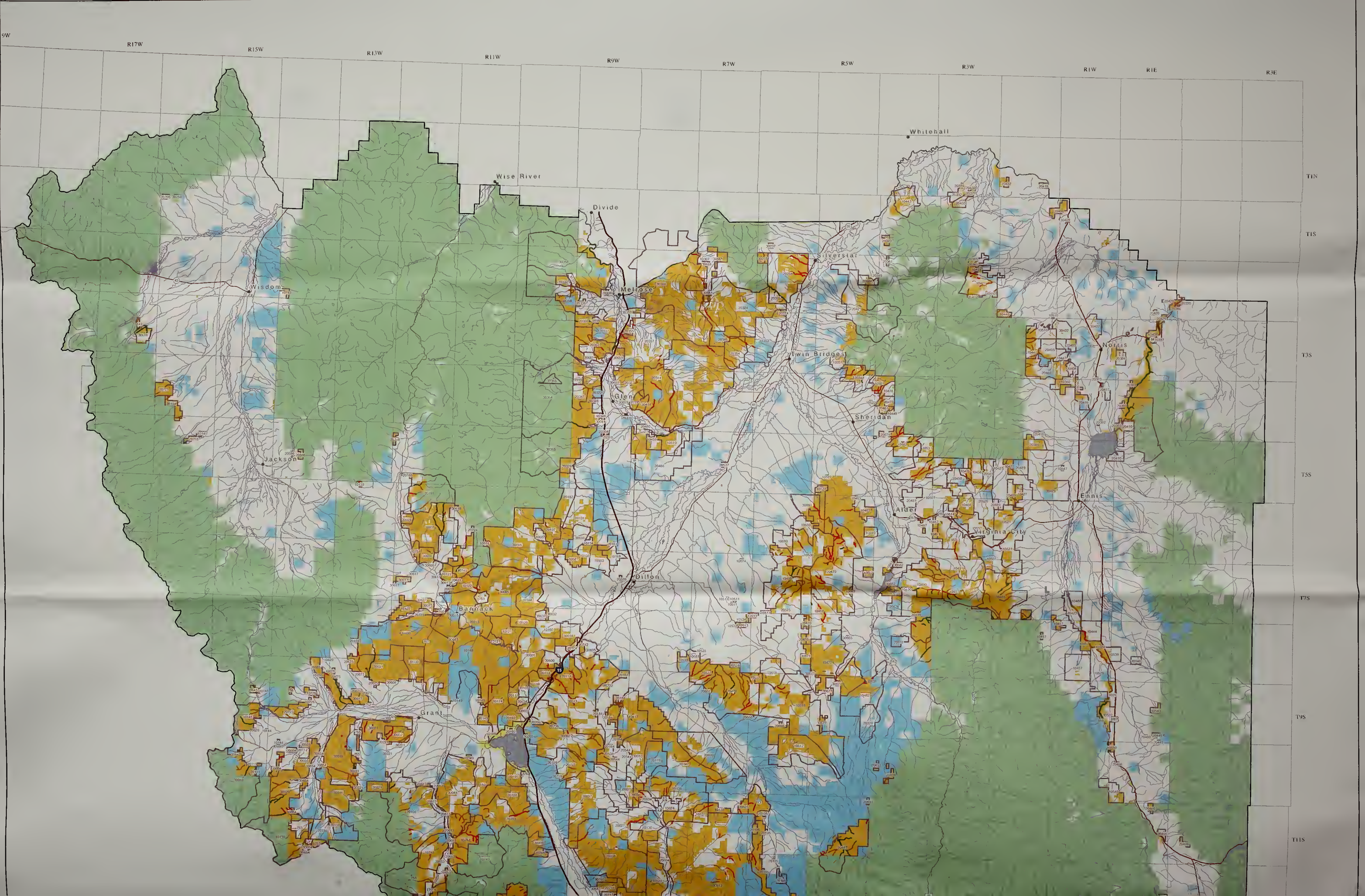
R17W
R15W
R13W
R11W
R9W
R7W
R5W
R3W
R1W
R1E
R3E
T1N
T1S
T3S
T5S
T7S
T9S
T11S
Whitehall
Wise River
Divide
Wisdom
Melrose
Silverstar
Twin Bridges
Glen
Sheridan
Norris
Jackson
Ennis
Alder
Virginia City
Dillon
Bannack
Grant

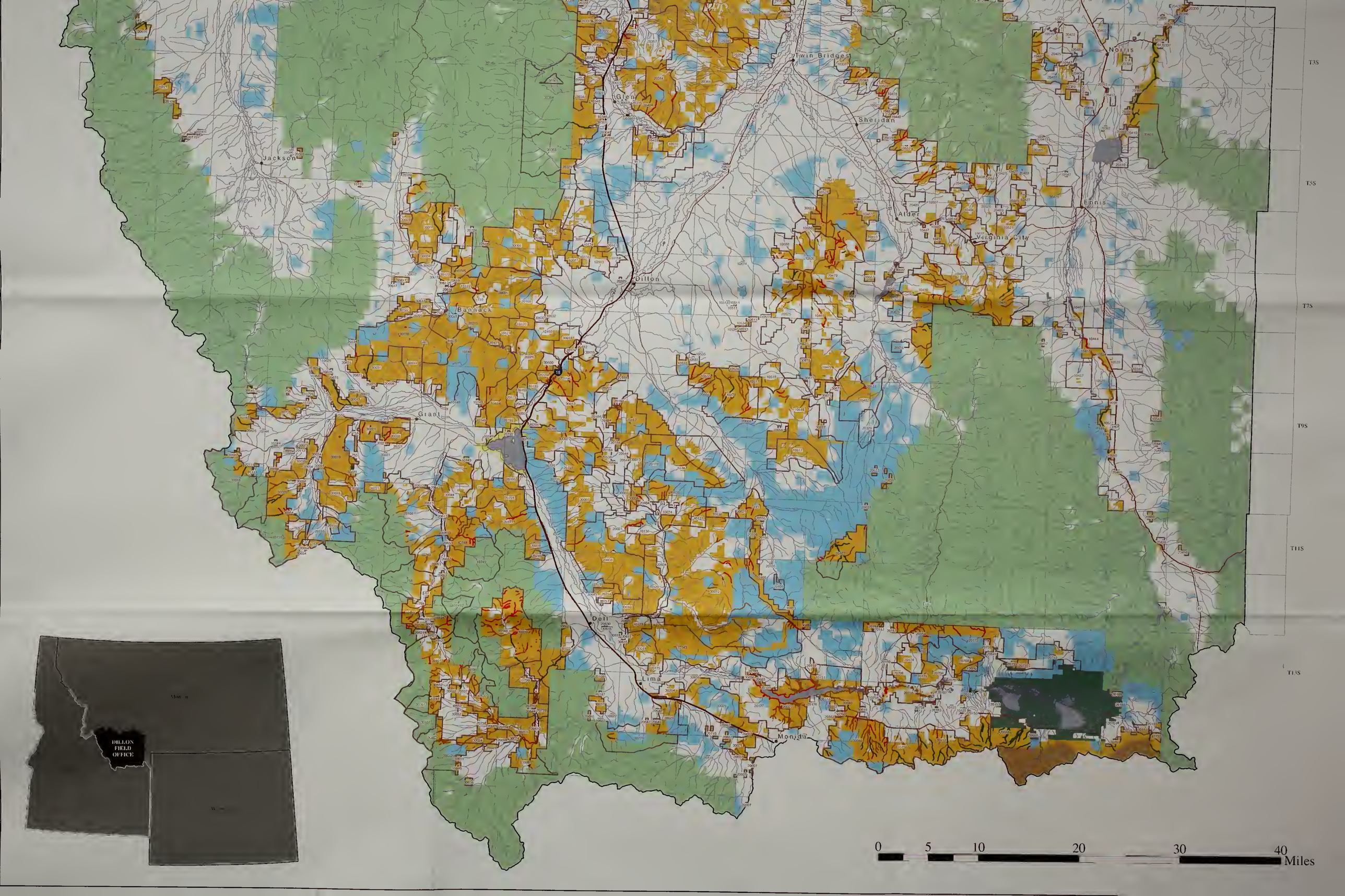
Twin Bridges
Glen
Sheridan
Jackson
Norris
Ennis
Alder
Virginia City
Dillon
Bannack
Grant
Dell
Lima
Monida
T3S
T5S
T7S
T9S
T11S
T13S
DILLON FIELD OFFICE
0 5 10 20 30 40 Miles

US DEPARTMENT OF THE INTERIOR
Bureau of Land Management

Dillon Field Office
Draft RMP/EIS

Riparian Condition and Grazing Allotments

Dillon, Montana

Legend

- Proper Functioning Condition
- Functional 1At Risk
- Nonfunctional
- BLM Grazing Allotments and Numbers
- Dillon Field Office
- BUREAU OF LAND MANAGEMENT
- BUREAU OF RECLAMATION
- FISH AND WILDLIFE SERVICE 1FWS
- FOREST SERVICE
- STATE OF MONTANA
- NATIONAL PARK SERVICE
- OTHER FEDERAL
- PRIVATE

Map shows riparian condition rating and grazing allotments. Allotment numbers correlate to allotment list found in the Appendix G.

This map is intended for display purposes. No warranty is made by the Bureau of Land Management as to the accuracy, reliability, or completeness of these data for individual or aggregate use with other data, or for purposes not intended by BLM. This map may not meet National Map Accuracy Standards. This product was developed through digital means and information may be updated without notification.

N
W E
S

Albers Equal Area, North American Datum 1927

March 2004

Map 14

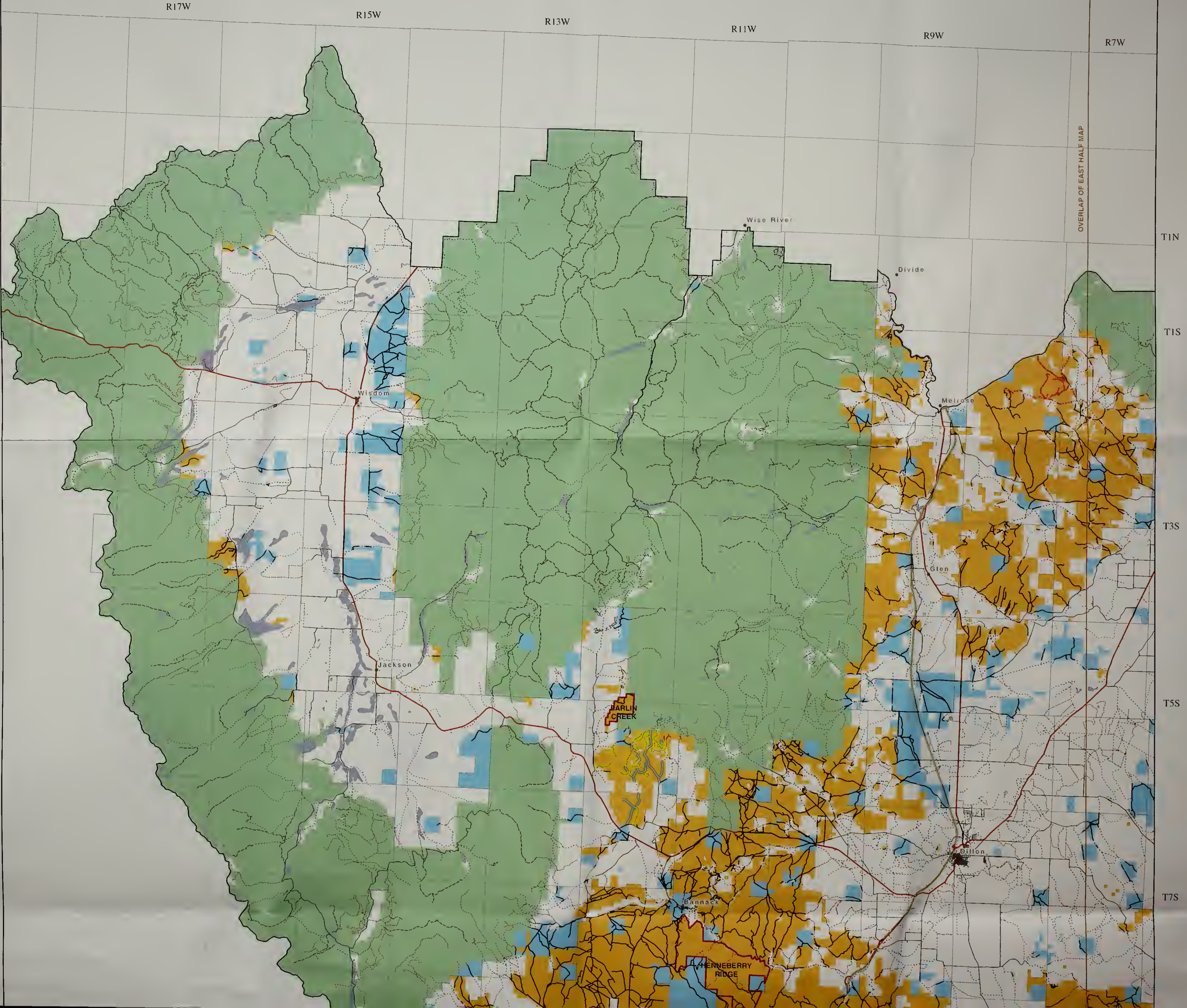
R17W
R15W
R13W
R11W
R9W
R7W
T1N
T1S
T3S
T5S
T7S
OVERLAP OF EAST HALF MAP
Wise River
Divide
Wisdom
Melrose
Glen
Jackson
BARLIN CREEK
Dillon
Bannack
HENNEBERRY RIDGE

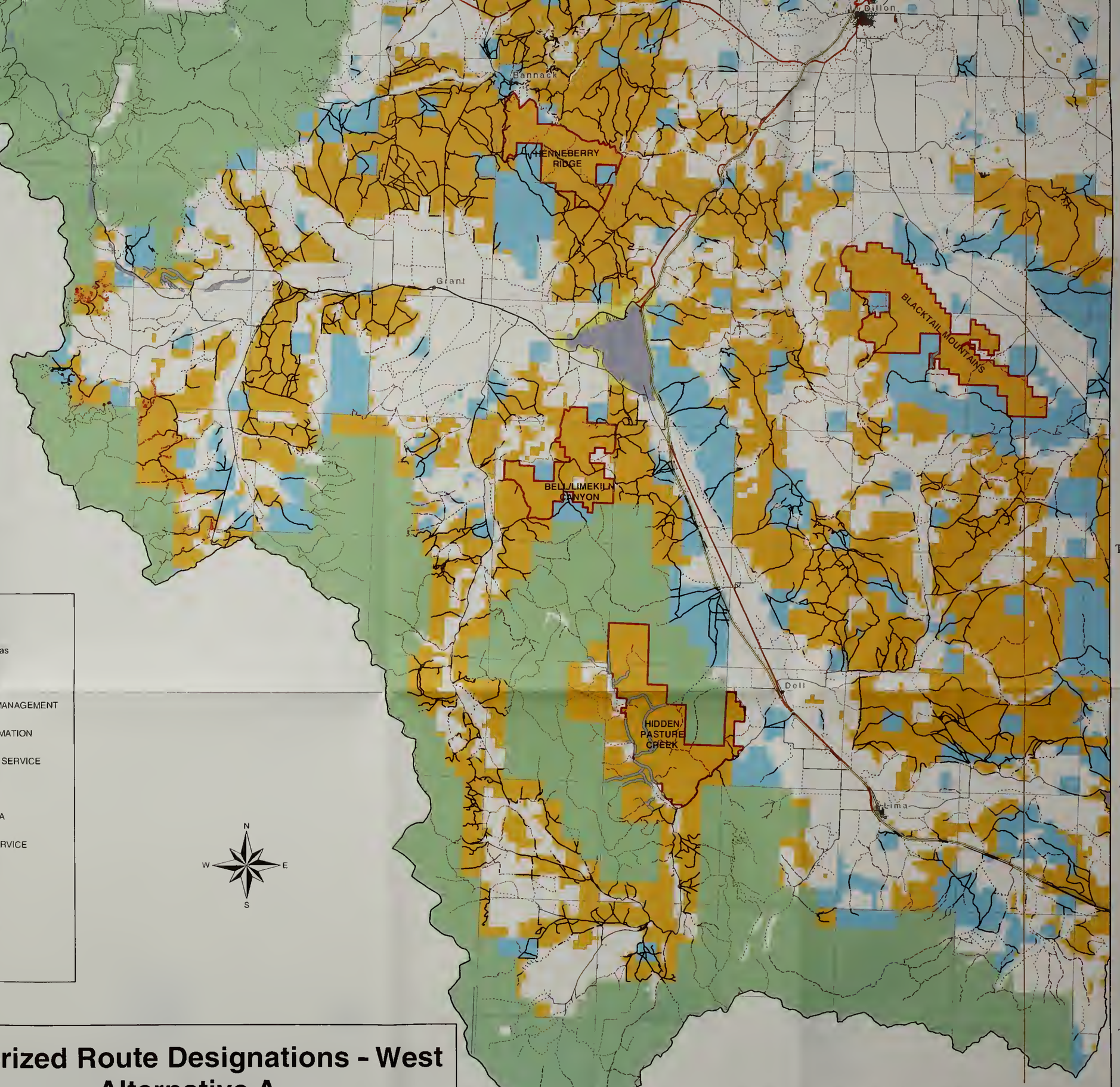

Legend

- Open Year Round

Travel Restriction - Dates Closed

- December 1 - May 15
- December 1 - June 30
- April 1 - July 1
- March 1 - June 15
- October 15 - May 15
- October 15 - December 1
- March 1 - May 15
- October 1 - July 15

Road Standard

- Interstate
- Highway
- Paved
- Improved
- Unimproved
- 4 Wheel Drive
- Trail

- Wilderness Study Areas
- Lakes
- BUREAU OF LAND MANAGEMENT
- BUREAU OF RECLAMATION
- FISH AND WILDLIFE SERVICE
- FOREST SERVICE
- STATE OF MONTANA
- NATIONAL PARK SERVICE
- OTHER FEDERAL
- PRIVATE
- Public Land Survey
- Dillon Field Office

US DEPARTMENT OF THE INTERIOR
Bureau of Land Management

Dillon Field Office
Draft RMP/EIS

Motorized Route Designations - West Alternative A

Map uses baseline of existing routes based on several digital databases and field inventory conducted in 2001. Designated routes across BLM administered lands would be open for motorized travel by wheeled vehicles either yearlong or seasonally if access is available to the public. Any route across BLM lands not shown as either "Open Year Round" or seasonally restricted ("Travel Restriction, Dates Closed") would not be open to public motorized travel. Routes shown as designated across State lands are intended to show desirable access and would be coordinated with appropriate state agencies. Routes already designated as open across State lands by the Interagency Travel Plan would remain open even if not indicated on this map.

In accordance with Land Use Planning requirements, and regulations provided in 43 CFR 8342, BLM lands must be designated as "open, limited, or closed" to off highway vehicles. All lands within the Dillon Field Office are considered "limited" with the exception of 4 areas considered "closed" under this definition. Closed areas are; Bear Trap Canyon Wilderness, Centennial Mountains WSA, East Fork Blacktail Deer Creek WSA, and the south half of the Blacktail Mountains WSA. These areas are shown on this map.

This map is intended for display purposes. No warranty is made by the Bureau of Land Management as to the accuracy, reliability, or completeness of these data for individual or aggregate use with other data, or for purposes not intended by BLM. This map may not meet National Map Accuracy Standards. This product was developed through digital means and information may be updated without notification.

0 2.5 5 10 15 20 Miles

Albers Equal Area, North American Datum 1927

Dillon, Montana
March 2004

Map 45

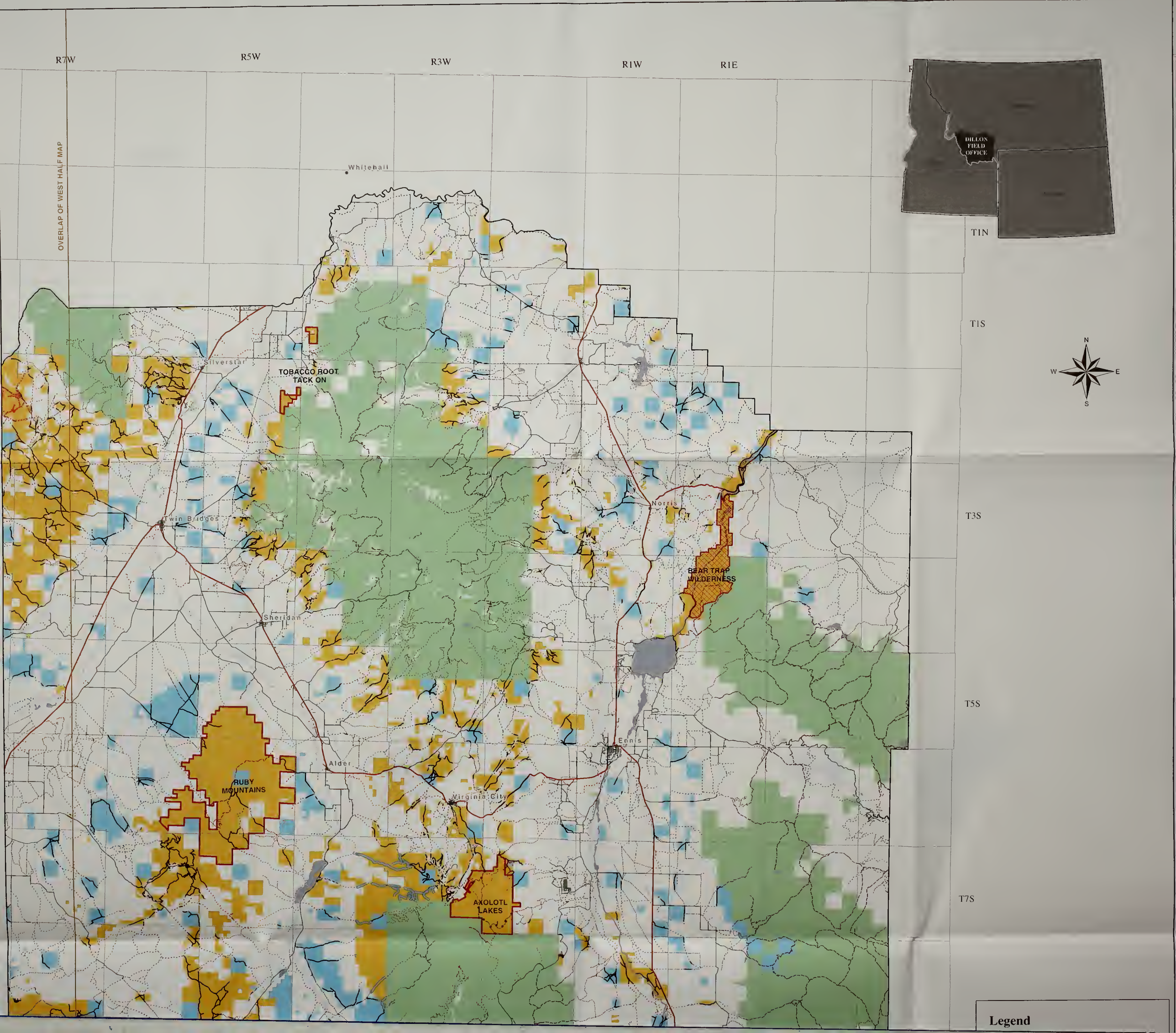
R7W
R5W
R3W
R1W
R1E
OVERLAP OF WEST HALF MAP
Whitehall
Silverstar
TOBACCO ROOT
TACK ON
Twin Bridges
Sheridan
Norris
BEAR TRAP
WILDERNESS
Alder
Virginia City
Ennis
RUBY
MOUNTAINS
AXOLOTL
LAKES
DILLON
FIELD
OFFICE
TIN
TIS
T3S
T5S
T7S
N
W
E
S
Legend

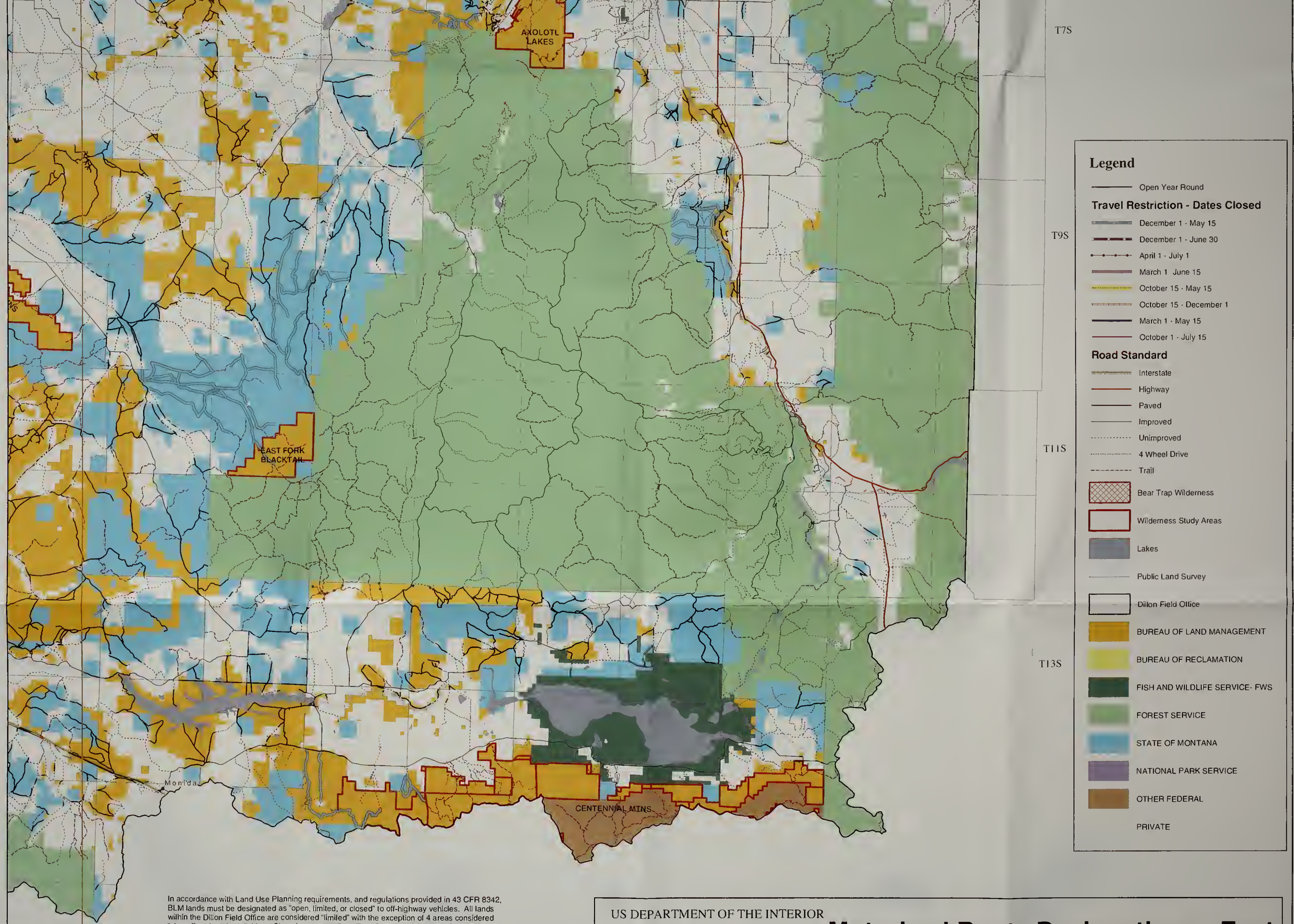

In accordance with Land Use Planning requirements, and regulations provided in 43 CFR 8342, BLM lands must be designated as "open, limited, or closed" to off-highway vehicles. All lands within the Dillon Field Office are considered "limited" with the exception of 4 areas considered "closed" under this definition. Closed areas are; Bear Trap Canyon Wilderness, Centennial Mountains WSA, East Fork Blacktail Deer Creek WSA, and the south half of the Blacktail Mountains WSA. These areas are shown on this map.

This map is intended for display purposes. No warranty is made by the Bureau of Land Management as to the accuracy, reliability, or completeness of these data for individual or aggregate use with other data, or for purposes not intended by BLM. This map may not meet National Map Accuracy Standards. This product was developed through digital means and information may be updated without notification.

Albers Equal Area, North American Datum 1927

0 2.5 5 10 15 20 Miles

US DEPARTMENT OF THE INTERIOR
Bureau of Land Management

Dillon Field Office
Draft RMP/EIS

Dillon, Montana
March 2004

Motorized Route Designations - East Alternative A

Map uses baseline of existing routes based on several digital databases and field inventory conducted in 2001. Designated routes across BLM administered lands would be open for motorized travel by wheeled vehicles either yearlong or seasonally if access is available to the public. Any route across BLM lands not shown as either "Open Year Round" or seasonally restricted ("Travel Restriction, Dates Closed") would not be open to public motorized travel. Routes shown as designated across State lands are intended to show desirable access and would be coordinated with appropriate state agencies. Routes already designated as open across State lands by the Interagency Travel Plan would remain open even if not indicated on this map.

Map 44

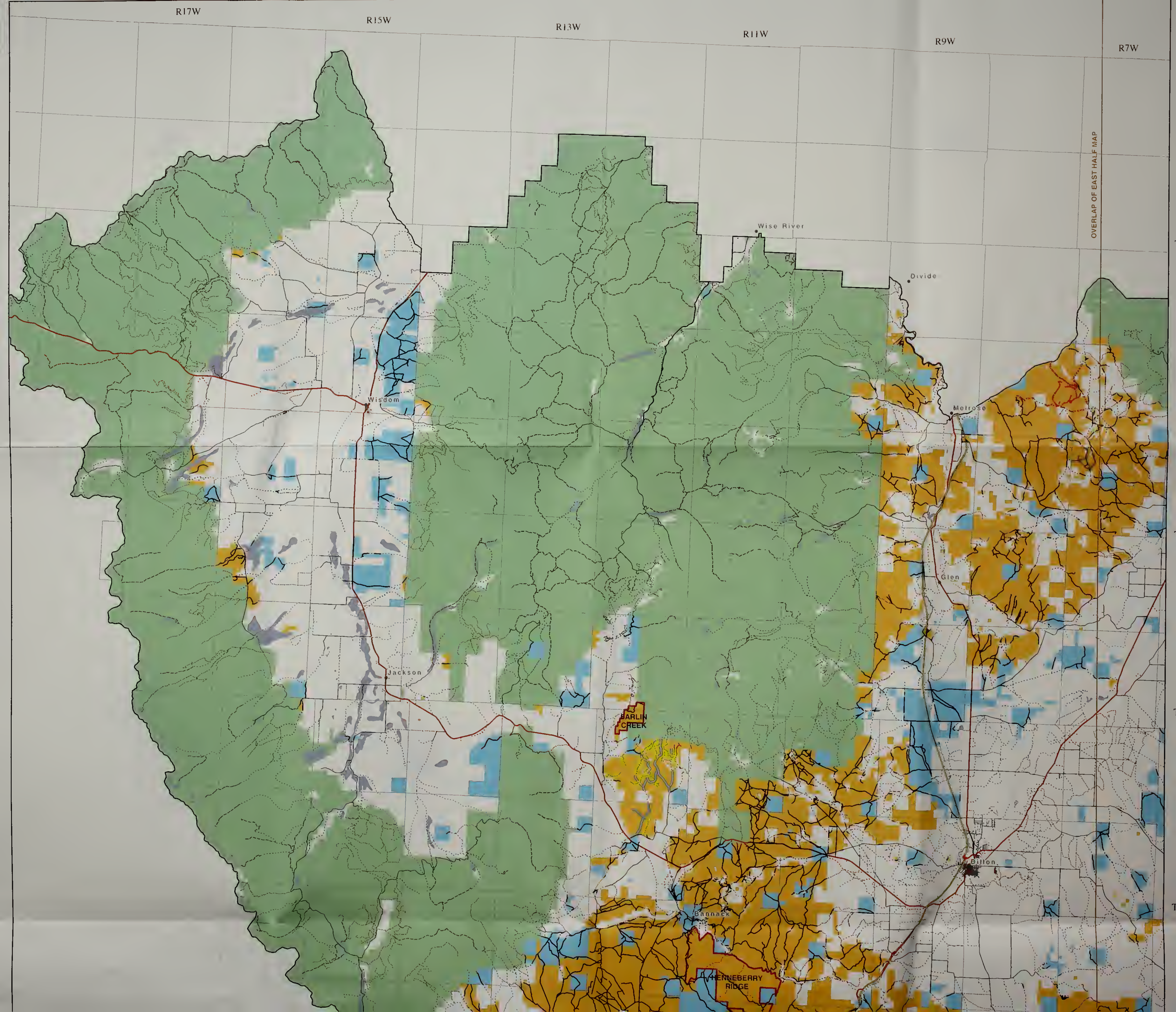
R17W
R15W
R13W
R11W
R9W
R7W
T1N
T1S
T3S
T5S
T7S
OVERLAP OF EAST HALF MAP
Wise River
Divide
Wisdom
Melrose
Glen
Jackson
BARLIN CREEK
Dillon
Bannack
HENNEBERRY RIDGE

Legend

- Open Year Round

Travel Restriction - Dates Closed

- December 1 - May 15
- December 1 - June 30
- April 1 - July 1
- March 1 - June 15
- October 15 - May 15
- October 15 - December 1
- March 1 - May 15
- October 1 - July 15

Road Standard

- Interstate
- Highway
- Paved
- Improved
- Unimproved
- 4 Wheel Drive
- Trail

- Wilderness Study Areas
- Lakes
- BUREAU OF LAND MANAGEMENT
- BUREAU OF RECLAMATION
- FISH AND WILDLIFE SERVICE
- FOREST SERVICE
- STATE OF MONTANA
- NATIONAL PARK SERVICE
- OTHER FEDERAL
- PRIVATE
- Public Land Survey
- Dillon Field Office

N W E S

US DEPARTMENT OF THE INTERIOR
Bureau of Land Management

Dillon Field Office
Draft RMP/EIS

Motorized Route Designations - West Alternative A

Map uses baseline of existing routes based on several digital databases and field inventory conducted in 2001. Designated routes across BLM administered lands would be open for motorized travel by wheeled vehicles either yearlong or seasonally if access is available to the public. Any route across BLM lands not shown as either "Open Year Round" or seasonally restricted ("Travel Restriction, Dates Closed") would not be open to public motorized travel. Routes shown as designated across State lands are intended to show desirable access and would be coordinated with appropriate state agencies. Routes already designated as open across State lands by the Interagency Travel Plan would remain open even if not indicated on this map.

0 2.5 5 10 15 20 Miles

Dillon, Montana
March 2004

Map 45

T7S
T9S
T11S
T13S
T15S

Dillon
Bannack
Grant
Dell
Lima
HENNEBERRY RIDGE
BLACKTAIL MOUNTAINS
BELL/LIMEKILN CANYON
HIDDEN PASTURE CREEK

In accordance with Land Use Planning requirements, and regulations provided in 43 CFR 8342, BLM lands must be designated as "open, limited, or closed" to off highway vehicles. All lands within the Dillon Field Office are considered "limited" with the exception of 4 areas considered "closed" under this definition. Closed areas are; Bear Trap Canyon Wilderness, Centennial Mountains WSA, East Fork Blacktail Deer Creek WSA, and the south half of the Blacktail Mountains WSA. These areas are shown on this map.

This map is intended for display purposes. No warranty is made by the Bureau of Land Management as to the accuracy, reliability, or completeness of these data for individual or aggregate use with other data, or for purposes not intended by BLM. This map may not meet National Map Accuracy Standards. This product was developed through digital means and information may be updated without notification.

Albers Equal Area, North American Datum 1927

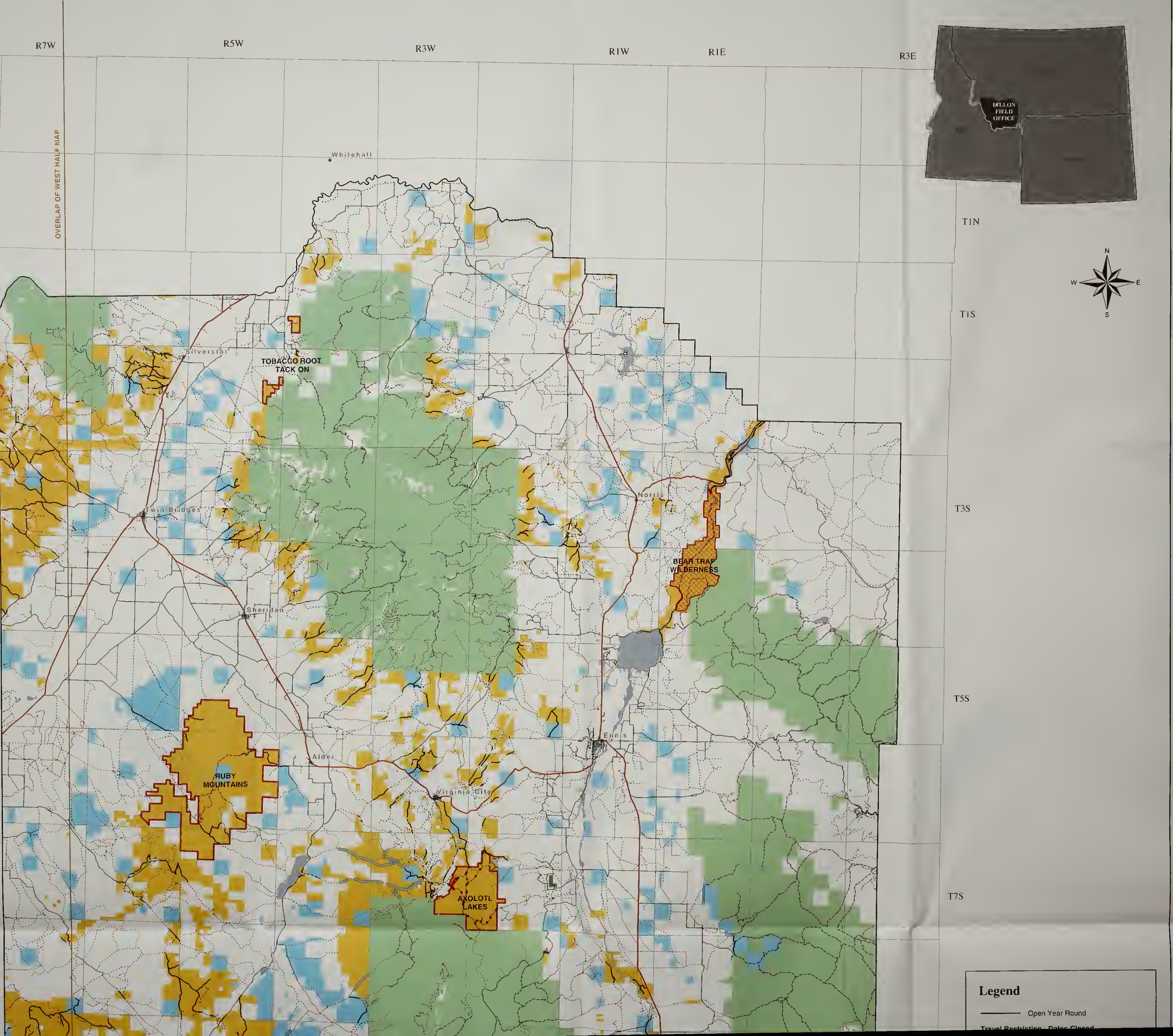
R7W
R5W
R3W
R1W
R1E
R3E
T1N
T1S
T3S
T5S
T7S
OVERLAP OF WEST HALF MAP
DILLON FIELD OFFICE
N
W
E
S
Whitehall
Silverstar
TOBACCO ROOT TACK ON
Twin Bridges
Norris
BEAR TRAP WILDERNESS
Sheridan
Ennis
Alder
RUBY MOUNTAINS
Virginia City
AXOLOTL LAKES
Legend
Open Year Round
Travel Restriction - Dates Closed

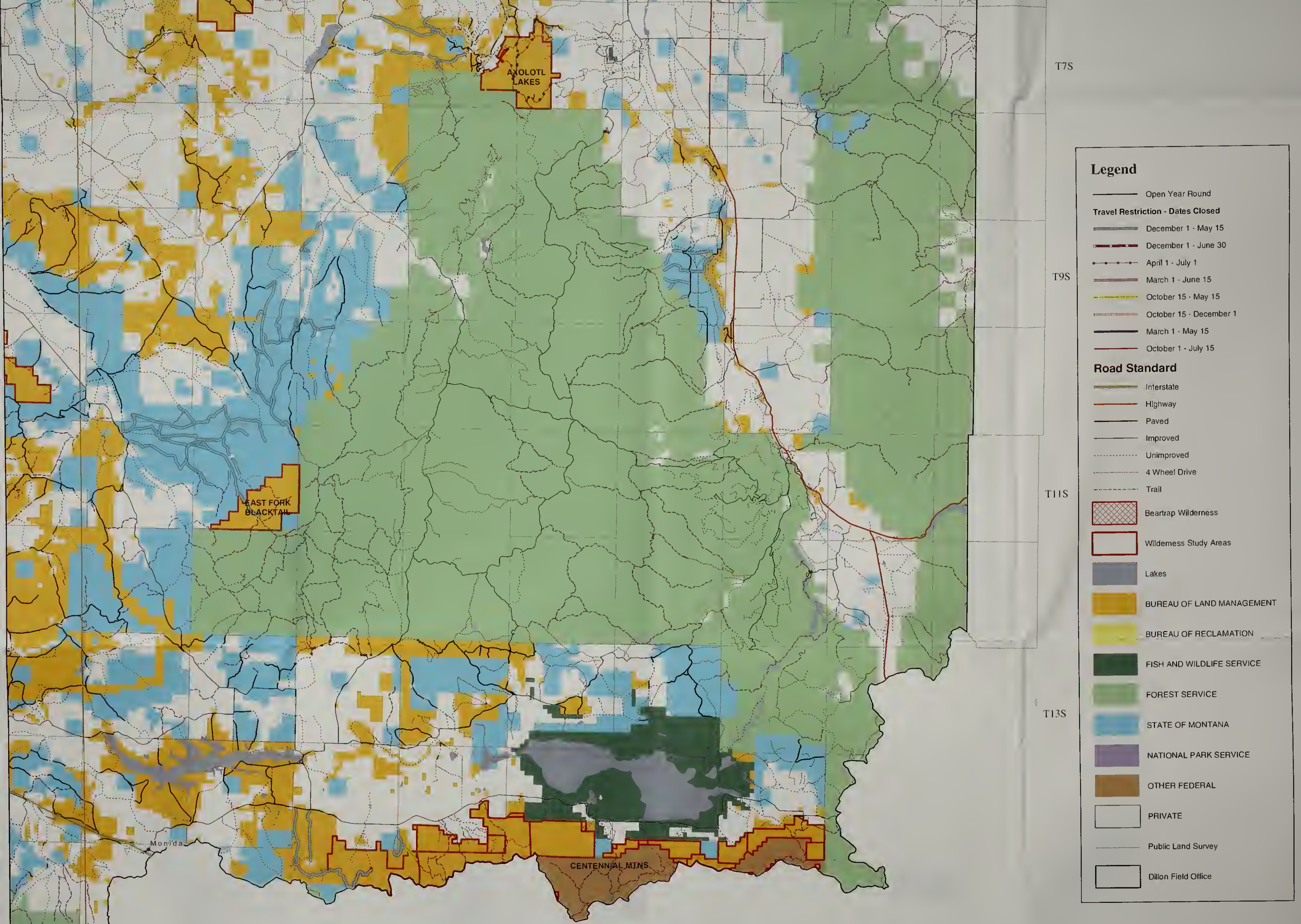

In accordance with Land Use Planning requirements, and regulations provided in 43 CFR 8342, BLM lands must be designated as "open, limited, or closed" to off-highway vehicles. All lands within the Dillon Field Office are considered "limited" with the exception of 4 areas considered "closed" under this definition. Closed areas are; Bear Trap Canyon Wilderness, Centennial Mountains WSA, East Fork Blacktail Deer Creek WSA, and the south half of the Blacktail Mountains WSA. These areas are shown on this map.

This map is intended for display purposes. No warranty is made by the Bureau of Land Management as to the accuracy, reliability, or completeness of these data for individual or aggregate use with other data, or for purposes not intended by BLM. This map may not meet National Map Accuracy Standards. This product was developed through digital means and information may be updated without notification.

Albers Equal Area, North American Datum 1927

0 2.5 5 10 15 20 Miles

US DEPARTMENT OF THE INTERIOR
Bureau of Land Management

Dillon Field Office
Draft RMP/EIS

Dillon, Montana
March 2004

Motorized Route Designations - East Alternative B

Map uses baseline of existing routes based on several digital databases and field inventory conducted in 2001. Designated routes across BLM administered lands would be open for motorized travel by wheeled vehicles either yearlong or seasonally if access is available to the public. Any route across BLM lands not shown as either "Open Year Round" or seasonally restricted ("Travel Restriction, Dates Closed") would not be open to public motorized travel. Routes shown as designated across State lands are intended to show desirable access and would be coordinated with appropriate state agencies. Routes already designated as open across State lands by the Interagency Travel Plan would remain open even if not indicated on this map.

Map 47

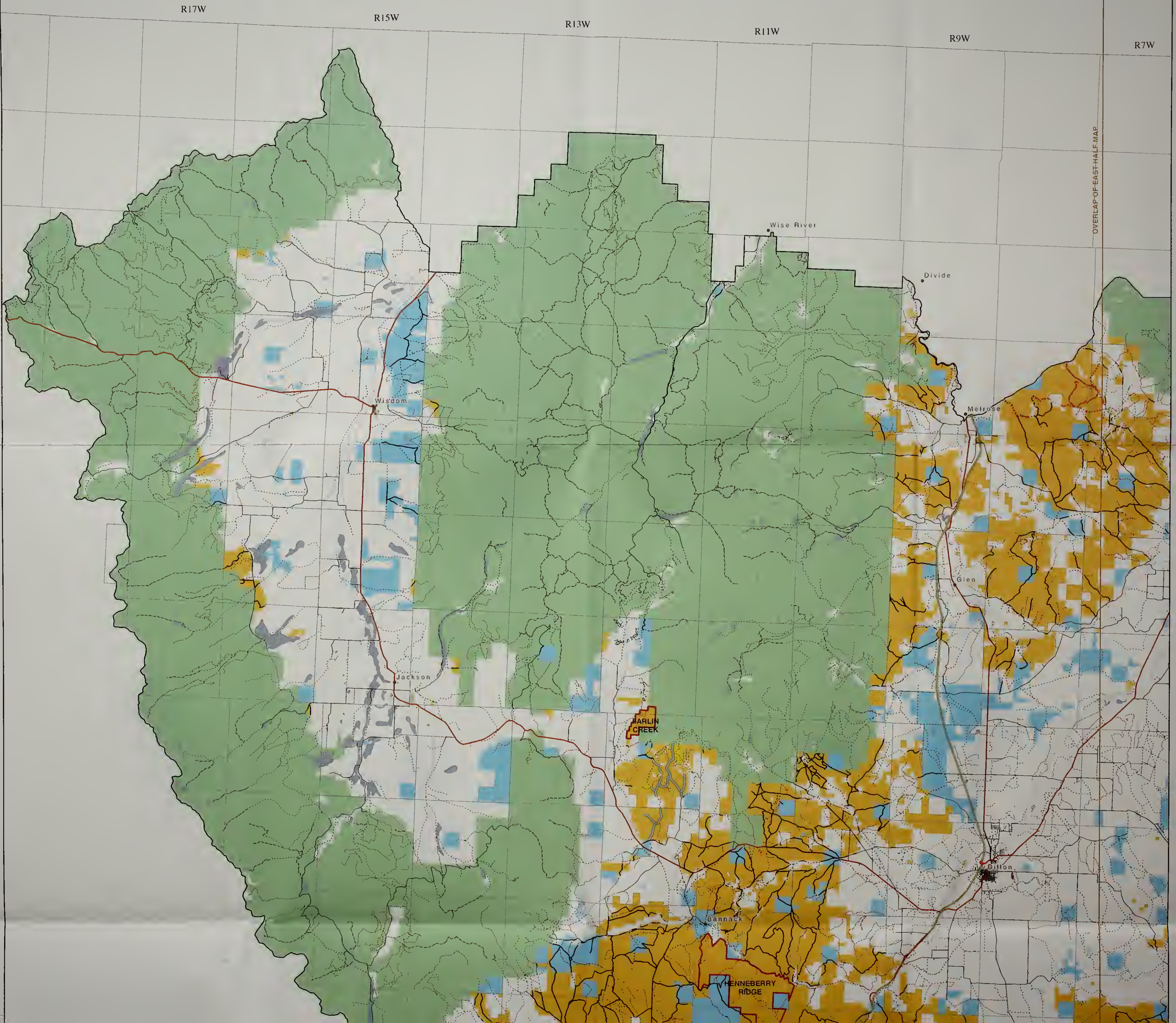
R17W
R15W
R13W
R11W
R9W
R7W
T1N
T1S
T3S
T5S
T7S
OVERLAP OF EAST HALF MAP
Wise River
Divide
Wisdom
Melrose
Glen
Jackson
BARLIN CREEK
Dillon
Bannack
HENNEBERRY RIDGE

Legend

- Open Year Round
- **Travel Restriction - Dates Closed**
  - December 1 - May 15
  - December 1 - June 30
  - April 1 - July 1
  - March 1 - June 15
  - October 15 - May 15
  - October 15 - December 1
  - March 1 - May 15
  - October 1 - July 15
- **Road Standard**
  - Interstate
  - Highway
  - Paved
  - Improved
  - Unimproved
  - 4 Wheel Drive
  - Trail
- Wilderness Study Areas
- Lakes
- BUREAU OF LAND MANAGEMENT
- BUREAU OF RECLAMATION
- FISH AND WILDLIFE SERVICE
- FOREST SERVICE
- STATE OF MONTANA
- NATIONAL PARK SERVICE
- OTHER FEDERAL
- PRIVATE
- Public Land Survey
- Dillon Field Office

N W E S

T7S T9S T11S T13S T15S

Dillon Bannack Grant Dell Lima

HENNEBERRY RIDGE
BLACKTAIL MOUNTAINS
BELL/LIMEKILN CANYON
HIDDEN PASTURE CREEK

US DEPARTMENT OF THE INTERIOR
Bureau of Land Management

Dillon Field Office
Draft RMP/EIS

Motorized Route Designations - West Alternative B

Map uses baseline of existing routes based on several digital databases and field inventory conducted in 2001. Designated routes across BLM administered lands would be open for motorized travel by wheeled vehicles either yearlong or seasonally if access is available to the public. Any route across BLM lands not shown as either "Open Year Round" or seasonally restricted ("Travel Restriction, Dates Closed") would not be open to public motorized travel. Routes shown as designated across State lands are intended to show desirable access and would be coordinated with appropriate state agencies. Routes already designated as open across State lands by the Interagency Travel Plan would remain open even if not indicated on this map.

0 2.5 5 10 15 20 Miles

Map 48

Dillon, Montana
March 2004

In accordance with Land Use Planning requirements, and regulations provided in 43 CFR 8342, BLM lands must be designated as "open, limited, or closed" to off highway vehicles. All lands within the Dillon Field Office are considered "limited" with the exception of 4 areas considered "closed" under this definition. Closed areas are; Bear Trap Canyon Wilderness, Centennial Mountains WSA, East Fork Blacktail Deer Creek WSA, and the south half of the Blacktail Mountains WSA. These areas are shown on this map.

This map is intended for display purposes. No warranty is made by the Bureau of Land Management as to the accuracy, reliability, or completeness of these data for individual or aggregate use with other data, or for purposes not intended by BLM. This map may not meet National Map Accuracy Standards. This product was developed through digital means and information may be updated without notification.

Albers Equal Area, North American Datum 1927

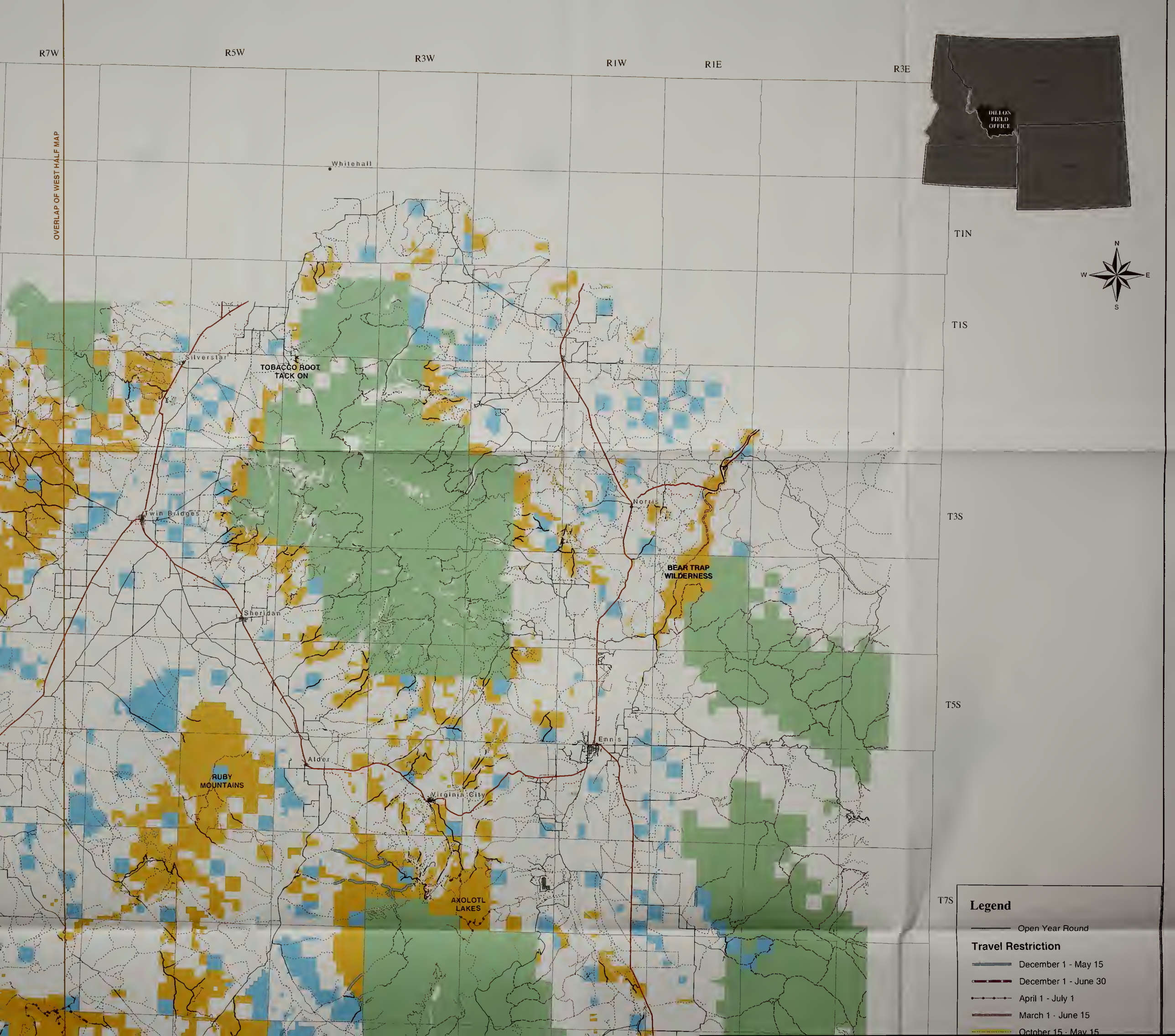
R7W
R5W
R3W
R1W
R1E
R3E
OVERLAP OF WEST HALF MAP
DILLON FIELD OFFICE
T1N
T1S
T3S
T5S
T7S
N
W
E
S
Whitehall
Silverstar
TOBACCO ROOT TACK ON
Twin Bridges
Norris
BEAR TRAP WILDERNESS
Sheridan
Ennis
Alder
RUBY MOUNTAINS
Virginia City
AXOLOTL LAKES
Legend
Open Year Round
Travel Restriction
December 1 - May 15
December 1 - June 30
April 1 - July 1
March 1 - June 15
October 15 - May 15

R7W
R5W
R3W
R1W
R1E
R3E
OVERLAP OF WEST HALF MAP
T1N
T1S
T3S
T5S
T7S
Whitehall
Silverstar
TOBACCO ROOT
TACK ON
Twin Bridges
Norris
BEAR TRAP
WILDERNESS
Sheridan
Ennis
Alder
RUBY
MOUNTAINS
Virginia City
AXOLOTL
LAKES
DILLON
FIELD
OFFICE
N
W
E
S

Legend

Open Year Round

Travel Restriction

- December 1 - May 15
- December 1 - June 30
- April 1 - July 1
- March 1 - June 15
- October 15 - May 15

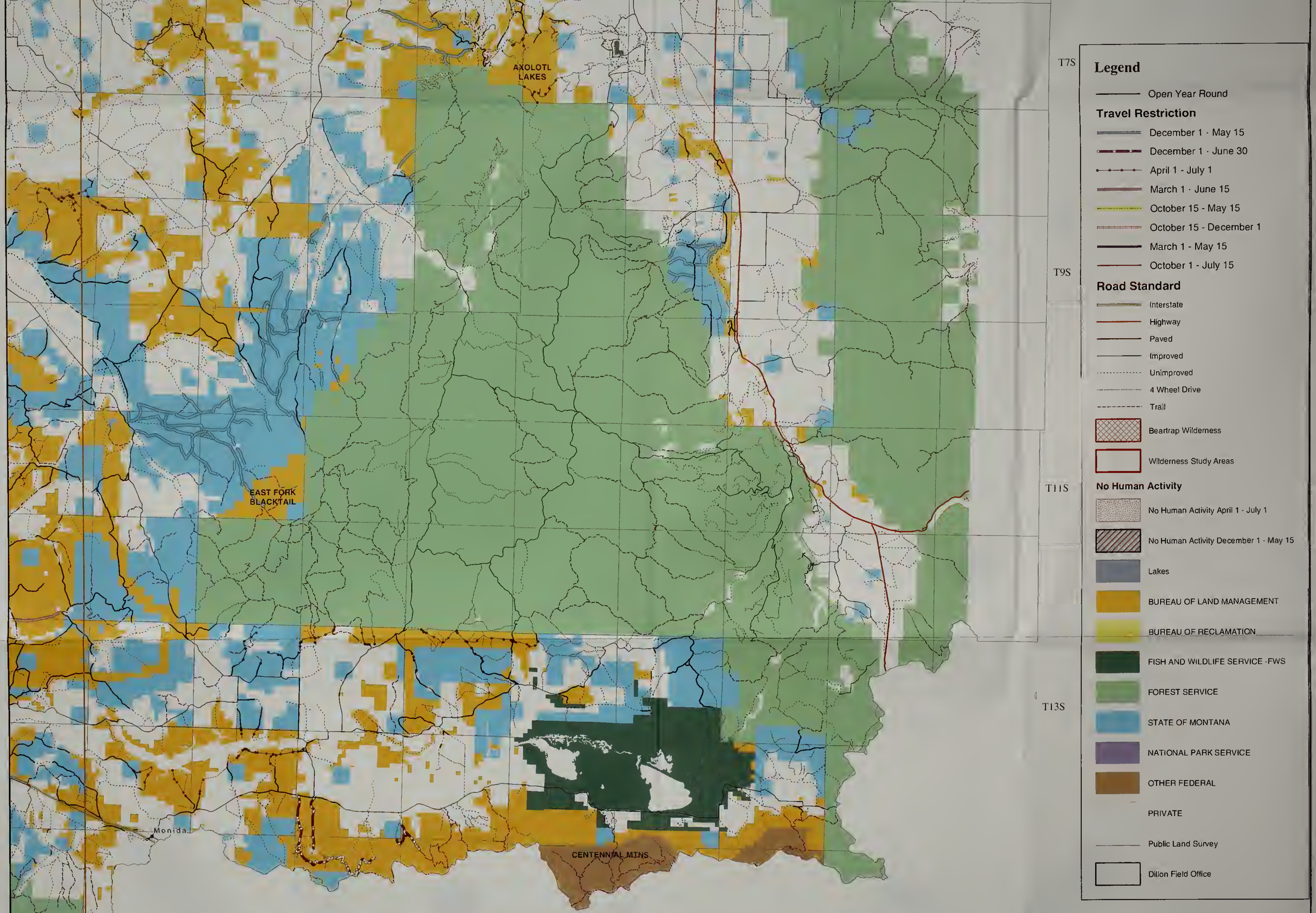

In accordance with Land Use Planning requirements, and regulations provided in 43 CFR 8342, BLM lands must be designated as "open, limited, or closed" to off-highway vehicles. All lands within the Dillon Field Office are considered "limited" with the exception of 4 areas considered "closed" under this definition. Closed areas are; Bear Trap Canyon Wilderness, Centennial Mountains WSA, East Fork Blacktail Deer Creek WSA, and the south half of the Blacktail Mountains WSA. These areas are shown on this map.

This map is intended for display purposes. No warranty is made by the Bureau of Land Management as to the accuracy, reliability, or completeness of these data for individual or aggregate use with other data, or for purposes not intended by BLM. This map may not meet National Map Accuracy Standards. This product was developed through digital means and information may be updated without notification.

Albers Equal Area, North American Datum 1927

0 2.5 5 10 15 20 Miles

US DEPARTMENT OF THE INTERIOR
Bureau of Land Management

Dillon Field Office
Draft RMP/EIS

Motorized Route Designations - East Alternative C

Map uses baseline of existing routes based on several digital databases and field inventory conducted in 2001. Designated routes across BLM administered lands would be open for motorized travel by wheeled vehicles either yearlong or seasonally if access is available to the public. Any route across BLM lands not shown as either "Open Year Round" or seasonally restricted ("Travel Restriction, Dates Closed") would not be open to public motorized travel. Routes shown as designated across State lands are intended to show desirable access and would be coordinated with appropriate state agencies. Routes already designated as open across State lands by the Interagency Travel Plan would remain open even if not indicated on this map.

Dillon, Montana
March 2004

Map 49

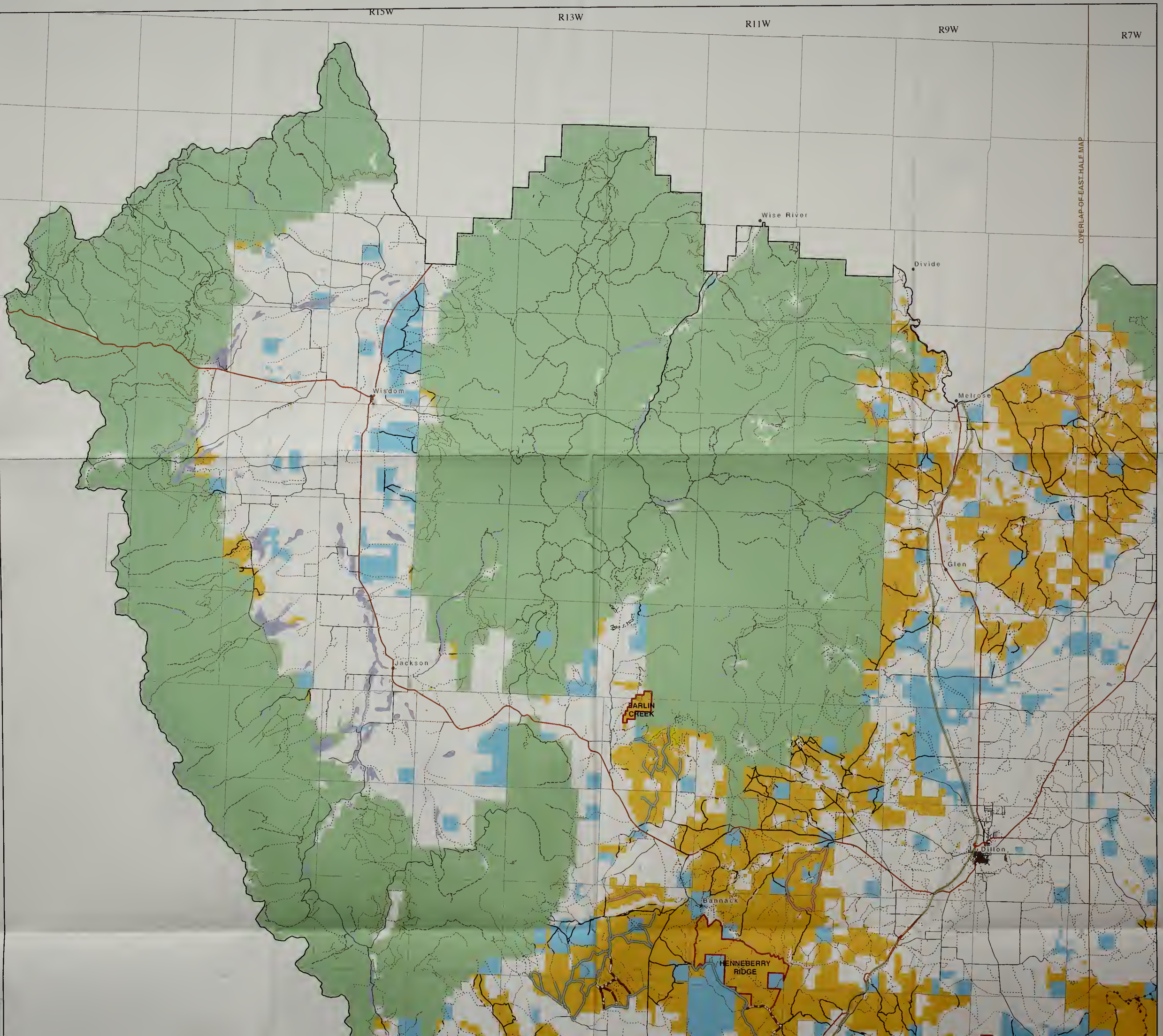
R15W
R13W
R11W
R9W
R7W
T1N
T1S
T3S
T5S
T7S
OVERLAP OF EAST HALF MAP
Wise River
Divide
Wisdom
Melrose
Glen
Jackson
BARLIN CREEK
Dillon
Bannack
HENNEBERRY RIDGE

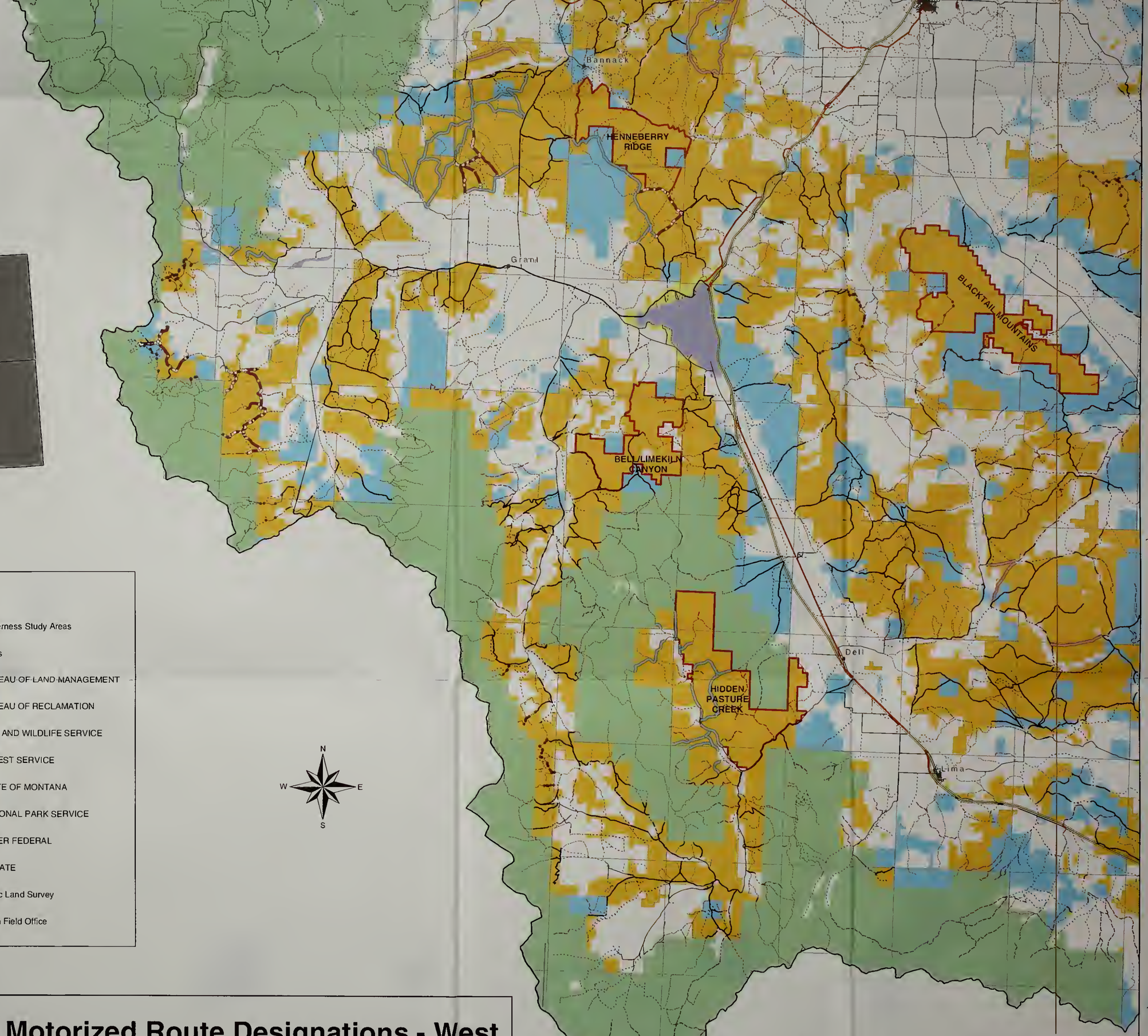

Legend

- Open Year Round

Travel Restriction - Dates Closed

- December 1 - May 15
- December 1 - June 30
- April 1 - July 1
- March 1 - June 15
- October 15 - May 15
- October 15 - December 1
- March 1 - May 15
- October 1 - July 15

Road Standard

- Interstate
- Highway
- Paved
- Improved
- Unimproved
- 4 Wheel Drive
- Trail

- Wilderness Study Areas
- Lakes
- BUREAU OF LAND MANAGEMENT
- BUREAU OF RECLAMATION
- FISH AND WILDLIFE SERVICE
- FOREST SERVICE
- STATE OF MONTANA
- NATIONAL PARK SERVICE
- OTHER FEDERAL
- PRIVATE
- Public Land Survey
- Dillon Field Office

N W E S

US DEPARTMENT OF THE INTERIOR
Bureau of Land Management

Dillon Field Office
Draft RMP/EIS

Dillon, Montana
March 2004

Motorized Route Designations - West Alternative C

Map uses baseline of existing routes based on several digital databases and field inventory conducted in 2001. Designated routes across BLM administered lands would be open for motorized travel by wheeled vehicles either yearlong or seasonally if access is available to the public. Any route across BLM lands not shown as either "Open Year Round" or seasonally restricted ("Travel Restriction, Dates Closed") would not be open to public motorized travel. Routes shown as designated across State lands are intended to show desirable access and would be coordinated with appropriate state agencies. Routes already designated as open across State lands by the Interagency Travel Plan would remain open even if not indicated on this map.

Map 50

In accordance with Land Use Planning requirements, and regulations provided in 43 CFR 8342, BLM lands must be designated as "open, limited, or closed" to off highway vehicles. All lands within the Dillon Field Office are considered "limited" with the exception of 4 areas considered "closed" under this definition. Closed areas are; Bear Trap Canyon Wilderness, Centennial Mountains WSA, East Fork Blacktail Deer Creek WSA, and the south half of the Blacktail Mountains WSA. These areas are shown on this map.

This map is intended for display purposes. No warranty is made by the Bureau of Land Management as to the accuracy, reliability, or completeness of these data for individual or aggregate use with other data, or for purposes not intended by BLM. This map may not meet National Map Accuracy Standards. This product was developed through digital means and information may be updated without notification.

Albers Equal Area, North American Datum 1927

0 2.5 5 10 15 20 Miles

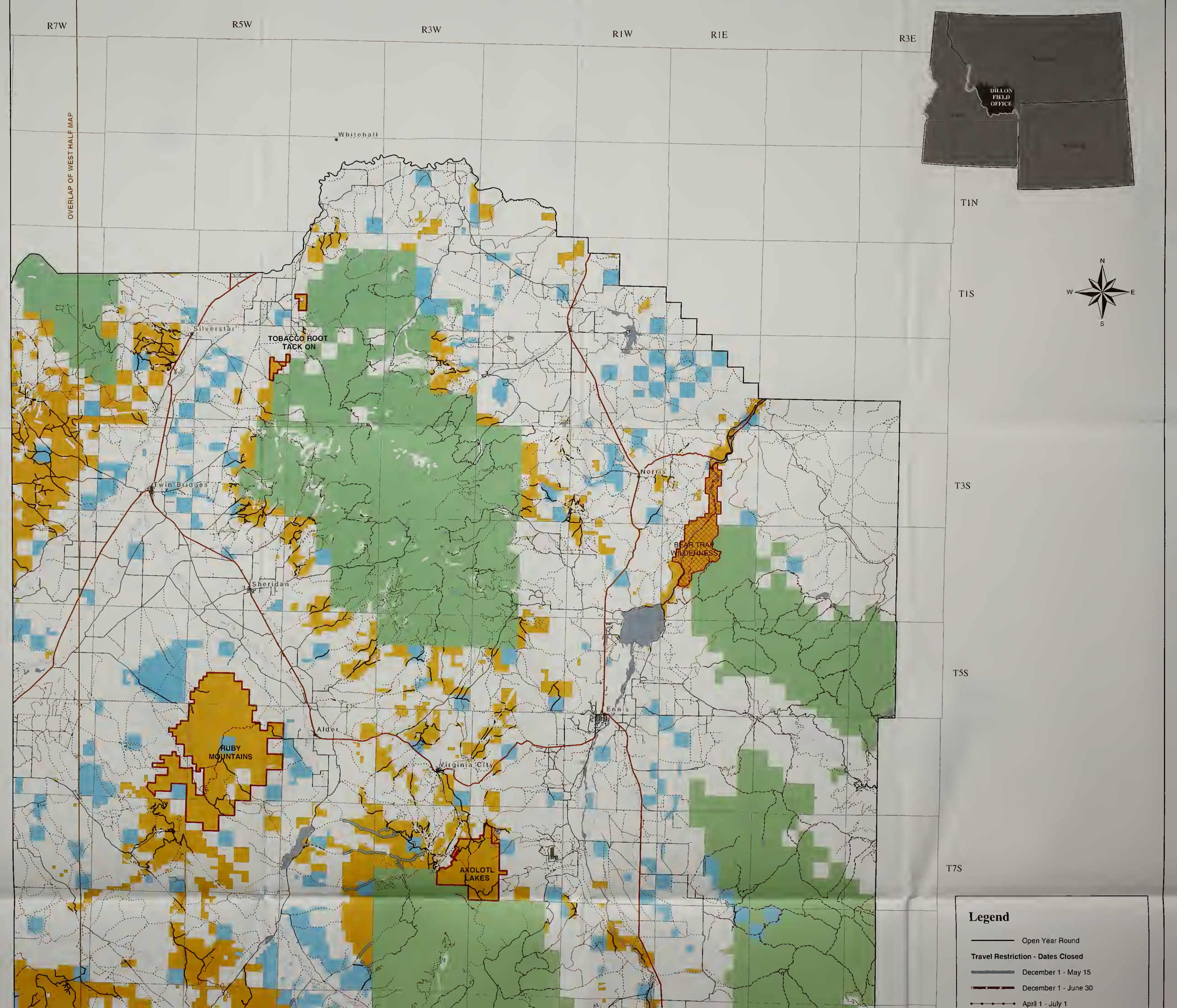
R7W
R5W
R3W
R1W
R1E
R3E
OVERLAP OF WEST HALF MAP
T1N
T1S
T3S
T5S
T7S
DILLON FIELD OFFICE
N
W
E
S
Whitehall
Silverstar
TOBACCO ROOT TACK ON
Twin Bridges
Norris
BEAR TRAP WILDERNESS
Sheridan
Ennis
Alder
RUBY MOUNTAINS
Virginia City
AXOLOTL LAKES
Legend
Open Year Round
Travel Restriction - Dates Closed
December 1 - May 15
December 1 - June 30
April 1 - July 1

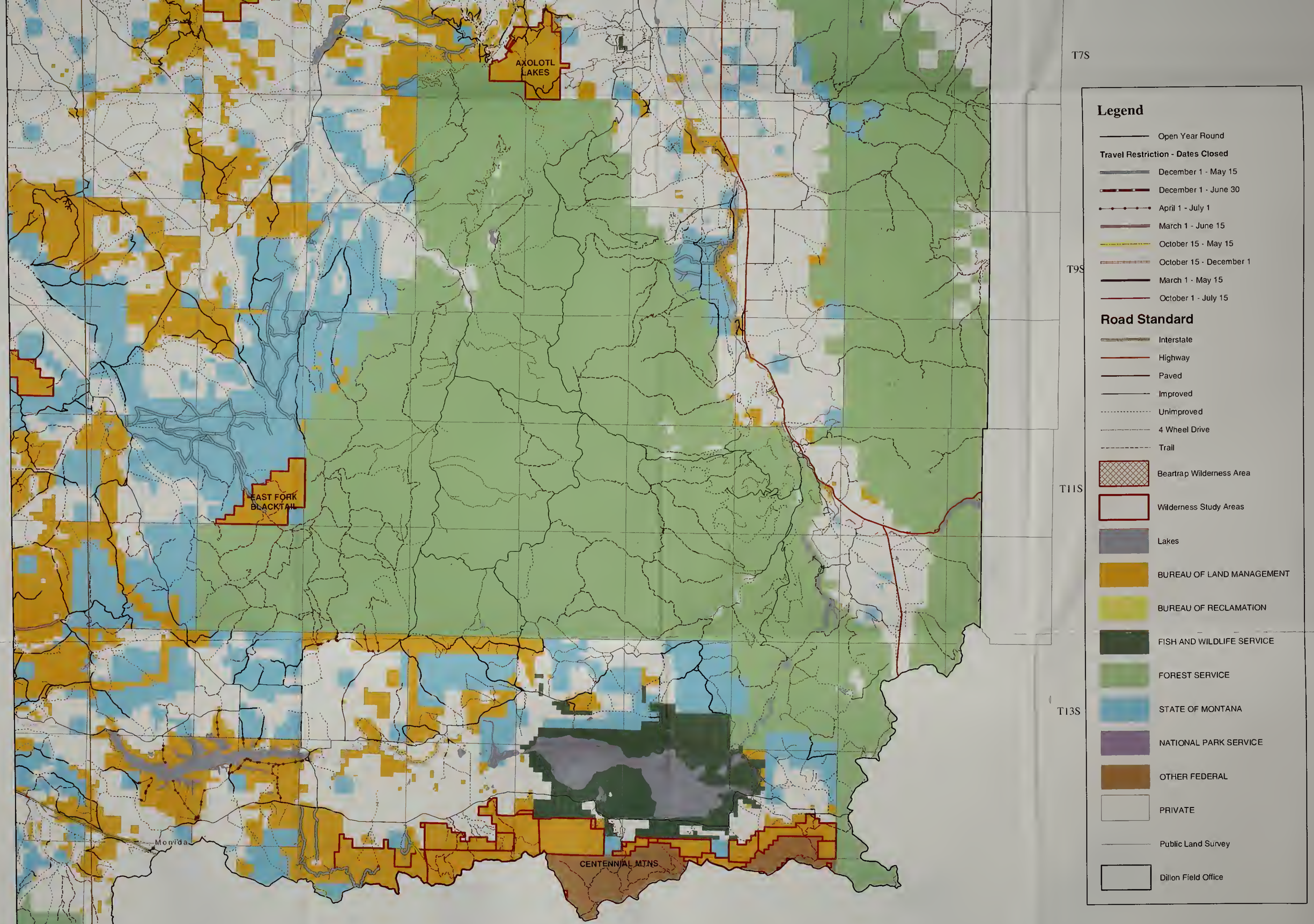

In accordance with Land Use Planning requirements, and regulations provided in 43 CFR 8342, BLM lands must be designated as "open, limited, or closed" to off-highway vehicles. All lands within the Dillon Field Office are considered "limited" with the exception of 4 areas considered "closed" under this definition. Closed areas are; Bear Trap Canyon Wilderness, Centennial Mountains WSA, East Fork Blacktail Deer Creek WSA, and the south half of the Blacktail Mountains WSA. These areas are shown on this map.

This map is intended for display purposes. No warranty is made by the Bureau of Land Management as to the accuracy, reliability, or completeness of these data for individual or aggregate use with other data, or for purposes not intended by BLM. This map may not meet National Map Accuracy Standards. This product was developed through digital means and information may be updated without notification.

Albers Equal Area, North American Datum 1927

0 2.5 5 10 15 20 Miles

US DEPARTMENT OF THE INTERIOR
Bureau of Land Management

Dillon Field Office
Draft RMP/EIS

Dillon, Montana
March 2004

Motorized Route Designations - East Alternative D

Map uses baseline of existing routes based on several digital databases and field inventory conducted in 2001. Designated routes across BLM administered lands would be open for motorized travel by wheeled vehicles either yearlong or seasonally if access is available to the public. Any route across BLM lands not shown as either "Open Year Round" or seasonally restricted ("Travel Restriction, Dates Closed") would not be open to public motorized travel. Routes shown as designated across State lands are intended to show desirable access and would be coordinated with appropriate state agencies. Routes already designated as open across State lands by the Interagency Travel Plan would remain open even if not indicated on this map.

Map 51

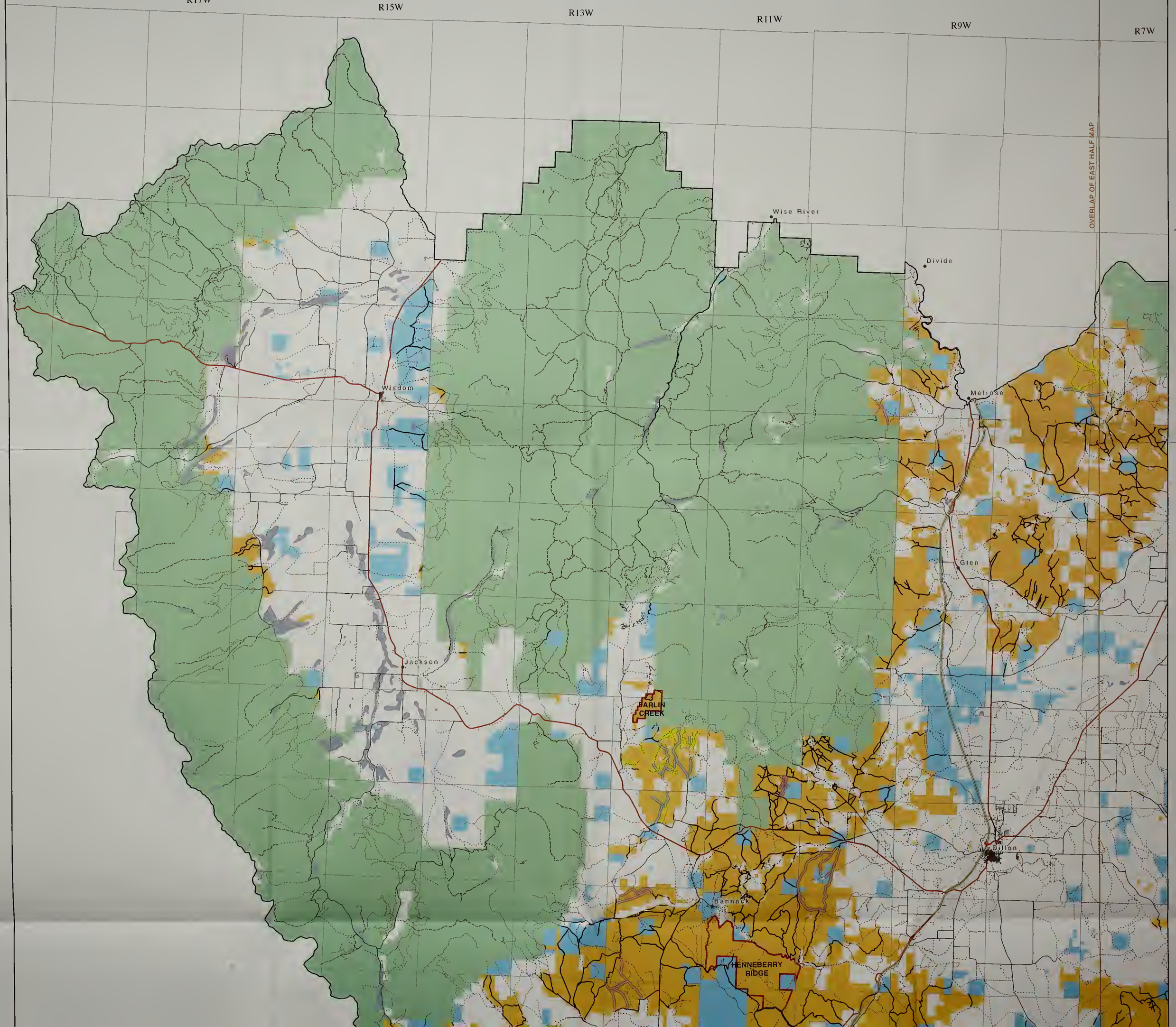
R17W
R15W
R13W
R11W
R9W
R7W
T1N
T1S
T3S
T5S
T7S
OVERLAP OF EAST HALF MAP
Wise River
Divide
Wisdom
Melrose
Glen
Jackson
BARLIN CREEK
Dillon
Bannack
HENNEBERRY RIDGE

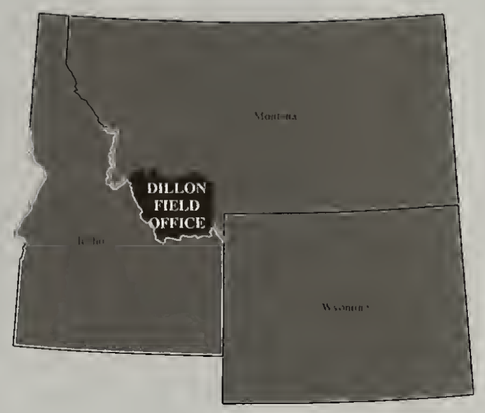

Legend

- Open Year Round

Travel Restriction - Dates Closed

- December 1 - May 15
- December 1 - June 30
- April 1 - July 1
- March 1 - June 15
- October 15 - May 15
- October 15 - December 1
- March 1 - May 15
- October 1 - July 15

Road Standard

- Interstate
- Highway
- Paved
- Improved
- Unimproved
- 4 Wheel Drive
- Trail

- Wilderness Study Areas
- Lakes
- BUREAU OF LAND MANAGEMENT
- BUREAU OF RECLAMATION
- FISH AND WILDLIFE SERVICE
- FOREST SERVICE
- STATE OF MONTANA
- NATIONAL PARK SERVICE
- OTHER FEDERAL
- PRIVATE
- Public Land Survey
- Dillon Field Office

N W E S

US DEPARTMENT OF THE INTERIOR
Bureau of Land Management

Dillon Field Office
Draft RMP/EIS

Motorized Route Designations - West
Alternative D

Map uses baseline of existing routes based on several digital databases and field inventory conducted in 2001. Designated routes across BLM administered lands would be open for motorized travel by wheeled vehicles either yearlong or seasonally if access is available to the public. Any route across BLM lands not shown as either "Open Year Round" or seasonally restricted ("Travel Restriction, Dates Closed") would not be open to public motorized travel. Routes shown as designated across State lands are intended to show desirable access and would be coordinated with appropriate state agencies. Routes already designated as open across State lands by the Interagency Travel Plan would remain open even if not indicated on this map.

Dillon, Montana
March 2004

0 2.5 5 10 15 20 Miles

Map 52

T7S
T9S
T11S
T13S
T15S

Bannack
HENNEBERRY RIDGE
Grant
BLACKTAIL MOUNTAINS
BELL/LIMEKILN CANYON
HIDDEN PASTURE CREEK
Dell
Lima

In accordance with Land Use Planning requirements, and regulations provided in 43 CFR 8342, BLM lands must be designated as "open, limited, or closed" to off highway vehicles. All lands within the Dillon Field Office are considered "limited" with the exception of 4 areas considered "closed" under this definition. Closed areas are; Bear Trap Canyon Wilderness, Centennial Mountains WSA, East Fork Blacktail Deer Creek WSA, and the south half of the Blacktail Mountains WSA. These areas are shown on this map.

This map is intended for display purposes. No warranty is made by the Bureau of Land Management as to the accuracy, reliability, or completeness of these data for individual or aggregate use with other data, or for purposes not intended by BLM. This map may not meet National Map Accuracy Standards. This product was developed through digital means and information may be updated without notification.

Albers Equal Area, North American Datum 1927

:R'S CARD

; 2004 v.3 c.2

resource
lan and

OFFICE	DATE RETURNED

(Continued on reverse)

HD 243 .M9 U66 2004 v.3 c.2
88056909
Draft Dillon resource
management plan and

BLM LIBRARY
BLDG 50, ST-150A
DENVER FEDERAL CENTER
P.O. BOX 25047
DENVER, COLORADO 80225

BLM LIBRARY
BLDG 50, ST-150A
DENVER FEDERAL CENTER
P.O. BOX 25047
DENVER, COLORADO 80225